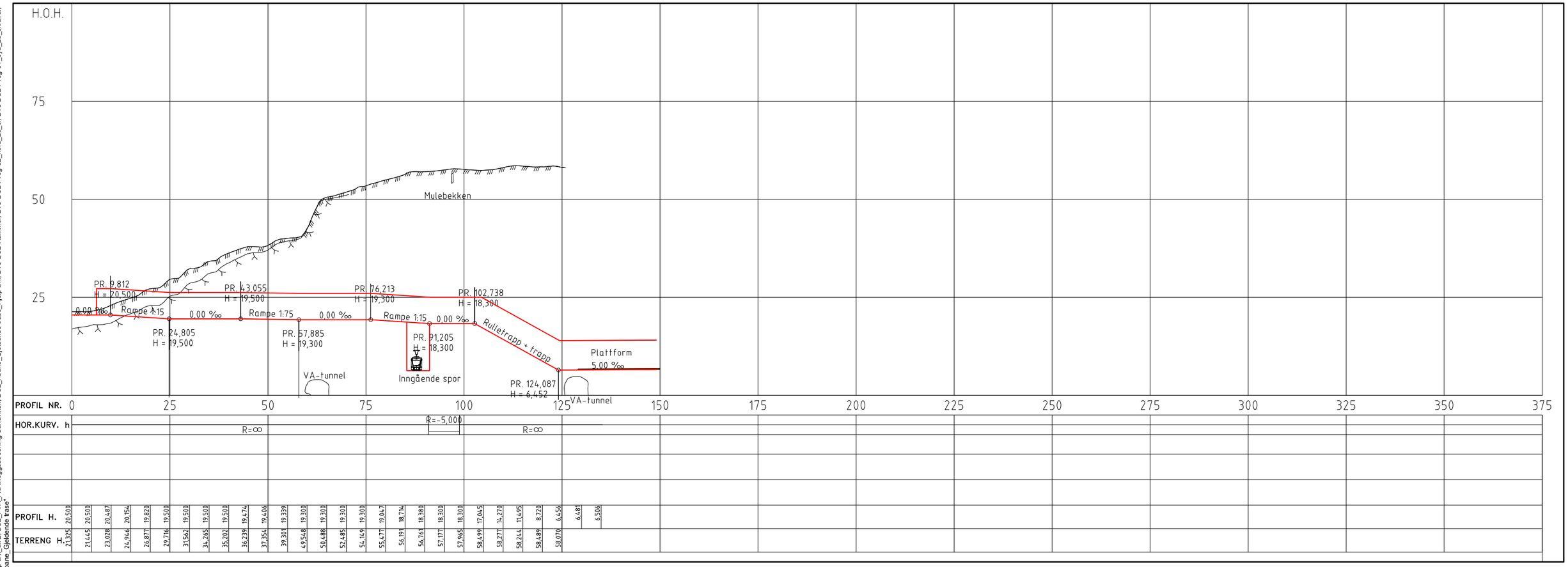

Lokaliseringsfigur

BT5 Bybanen til Åsane

DS2, Underjordisk stasjon

Plan- og profil utgang Sandvikskirken

Revisjon	Revisjon gjelder	Utarb	Kontr	Godkjent	Rev. dato
01	Teknisk forprosjekt	KLIve	AGI	IOV	2022-09-15

BERGEN KOMMUNE

Miljøløftet

Leverandør

Norconsult

Målestokk	Tegningsnummer/dokumentkode	Plan id	Rev.
1:500	BT5-D-20001	65810000	01

"V:\518\76\5187619\BIM\Bane\DS2\Arkfil\DS2_LAY_f-bane_Utganger.dwg - klive - Plottet: 2022-06-16, 12:05:14 - LAYOUT = BT5-D-20001 - XREF = DS2_f-bane_Gjeldende trase_Hjelp ark_alt 2, DS2_f-VA_Fra tilleggsutredning Sandviken, DS2_f-bane_Gjeldende trase_Hjelp ark, BT5-DS2-Rammer, BT5-DS2-f-veg-02_nord_2d_cl, BT5-DS2-f-veg-01_syd_2d_skravur, BT5-DS2-f-veg-01_syd_2d, BT5-DS2-f-veg-02_nord_2d_skravur, BT5-DS2-f-veg-02_nord_2d, BT5-DS2-f-veg_2D, BT5-Lokaliseringsfigur, BT5-DS2-g-eks-01_ortofoto_for bane, DS2_f-bane_Gjeldende trase"

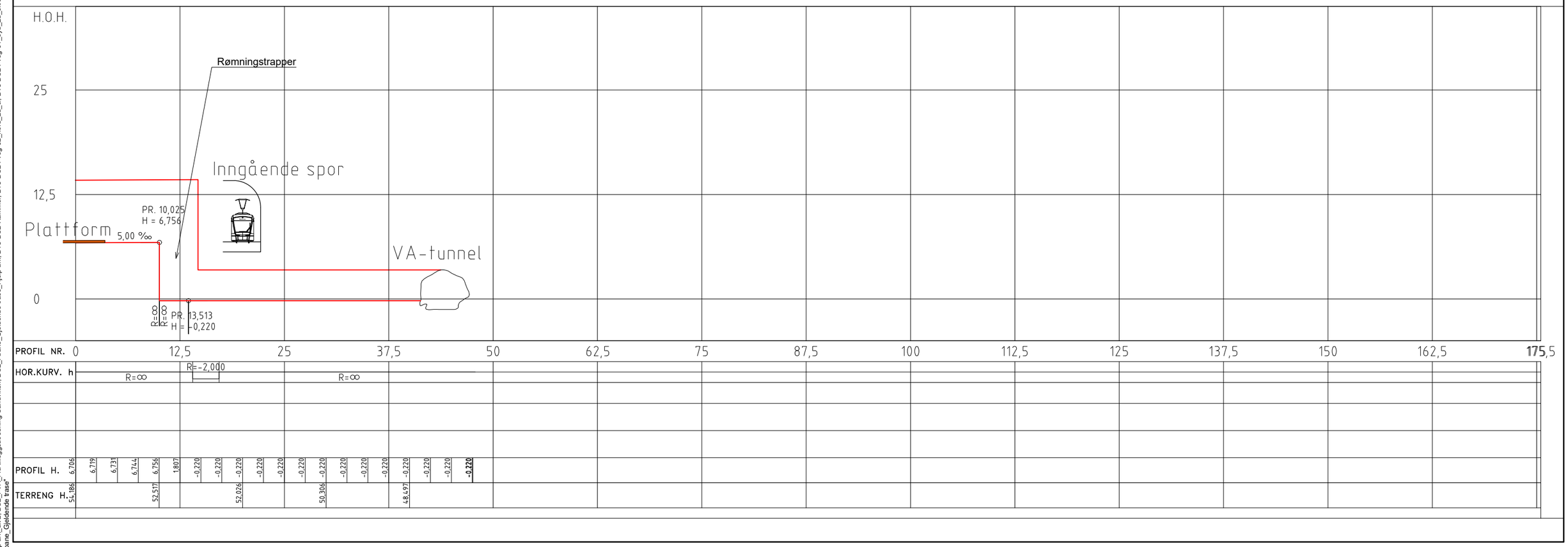

Lokaliseringsfigur

BT5 Bybanen til Åsane

DS2, Underjordisk stasjon alt 2

Plan- og profil rømningstunnel til VA-tunnel

Revisjon	Revisjon gjelder	Utarb	Kontr	Godkjent	Rev. dato
01	Teknisk forprosjekt	KLIve	AGI	IOV	2022-09-15

BERGEN KOMMUNE

Miljøløftet

Leverandør Norconsult

Målestokk	Tegningsnummer/dokumentkode	Plan id	Rev.
1:500	BT5-D-20003	65810000	01

"V:\518\76\518761\9\BIM\Bane\DS2\Arkfil\DS2_LAY_f-bane_Utganger.dwg - klive - Plottet: 2022-06-16, 12:05:43 - LAYOUT = BT5-D-20003 - XREF = DS2_f-bane_Gjeldende trase_Hjelp ark_alt 2, DS2_f-VA_Fra tilleggsutredning Sandviken, DS2_f-bane_Gjeldende trase_Hjelp ark, BT5-DS2-Rammer, BT5-DS2-f-veg-02_nord_2d_cl, BT5-DS2-f-veg-01_syd_2d_skravur, BT5-DS2-f-veg-01_syd_2d, BT5-DS2-f-veg-02_nord_2d_skravur, BT5-DS2-f-veg-02_nord_2d, BT5-DS2-f-veg_2D, BT5-Lokaliseringsfigur, BT5-DS2-g-eks-01_ortofoto_for bane, DS2_f-bane_Gjeldende trase"

"V:\518\76\518769\BIM\Vegi\DS2\Arkfil\DS2_LAY_D_01_syd.dwg - NorBoy - Plottet: 2023-03-10, 11:40:47 - LAYOUT = BT5-D-20101 - XREF = BT5-DS2-f-regplan-vn2_bygg som rives, BT5-DS2-f-bane_Profilering-for-andre-fag, BT5-DSfj-g-io_kulturminner, BT5-DSF-f-veg_2D, BT5-DS2-f-bru_K223-2D dwg, BT5-DS2-f-bru_K214-2D dwg, BT5-DS2-f-bru_K215-2D dwg, BT5-DS2-f-bru_K216-2D dwg, BT5-DS2-f-bru_K204-2D dwg, BT5-DS2-f-bru_K201-2D dwg, BT5-DS2-f-bru_K224-2D dwg, BT5-DS2-f-bru_2D, BT5-DS2-f-bane_2D, BT5-DS2-f-veg-02_nord_2d, BT5-DS2-f-veg-02_nord_2d_skravur, BT5-DS2_f-veg-01_syd_2d_skravur, BT5-DS2-f-veg-01_syd_2d_CL, BT5-DS2-f-veg-01_syd_2d_lengdeprofiler, BT5-DS2-f-veg-01_syd_2d_tverrprofiler, BT5-DS2-f-bru_K208-2D dwg, BT5-DS2-f-bru_K208-2D dwg, BT5-DS2-f-bru_K207-2D dwg, BT5-DS2-f-bru_K206-2D dwg, BT5-DS2-f-bru_K205-2D dwg, BT5-DS2-f-bru_K211-2D dwg, BT5-DS2-f-bru_K212-2D dwg, BT5-DS2-f-bru_K219-2D dwg, BT5-DS2-f-bru_K218-2D dwg, BT5-DS2-f-bru_K217-2D dwg, BT5-DS2-f-bru_K227-2D dwg, BT5-DS2-f-bru_K228-2D dwg, BT5-DS2-f-bru_K202-2D dwg, BT5-DS2-f-bru_K220-2D dwg, BT5-DS2-f-bru_K216-2D dwg, BT5-DS2-f-bru_K213-2D dwg, BT5-DS2-f-bru_K214-2D dwg, BT5-DS2-f-bru_K215-2D dwg, BT5-DS2-f-bru_K204-2D dwg, BT5-DS2-f-bru_K201-2D dwg, BT5-DS2-f-bru_K224-2D dwg, BT5-DS2-f-bru_K208-2D dwg, BT5-DS2-f-bru_K210-2D dwg, BT5-DS2-f-bru_K209-2D dwg, BT5-DS2-f-bru_K206-2D dwg, BT5-DS2-f-bru_K205-2D dwg, BT5-DS2-f-bane_2D, BT5-DS2-f-veg-02_nord_2d, BT5-DS2-f-veg-01_syd_2d, BT5-DS2-Rammer, BT5-Lokaliseringsfigur, BT5-f-veg-tegnforklaring, DS2_kart, DS2_bygninger_grunnflateark, DS2_eiendomsgrenser, DS2_5m_koter, BT5-DS2-gd-eks-01_2D t-kart"

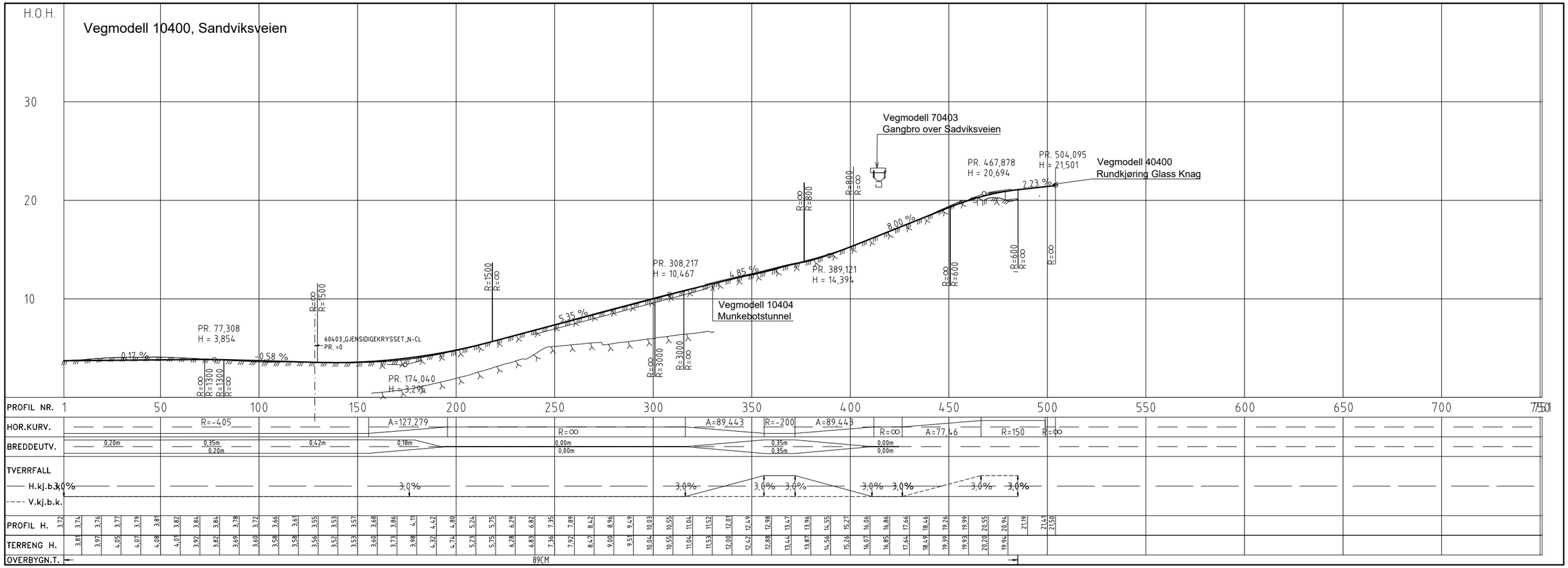

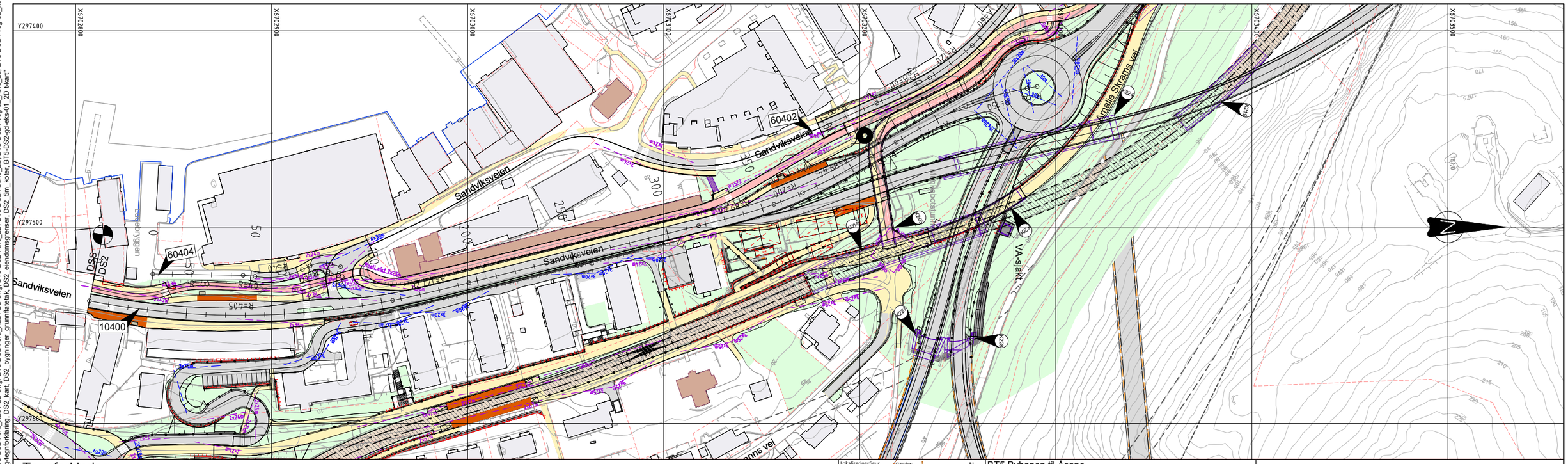

Tegnforklaring

- Bybane
- Bybane- og bussplattform
- Kjøreveg
- Gangveg/ gang- og sykkelveg
- Sykkelveg/ sykkelfelt
- Annet vegareal/ grøntareal
- Fjell
- Leskur
- Trafikkøy
- Mur
- 10000 Henvisning vegmodell
- <200 Henvisning konstruksjon
- Mur
- Rekkverk
- Konstruksjon
- Eksisterende VA-kulvert
- Fredet bygg
- Frisikt mellom kjøretøy
- Frisikt myke trafikanter
- Støyskjerm
- Gjerde
- Stengt avkjørsel
- Tunnel
- Eksisterende tunnel
- Eiendomsgrense
- 250 Profilering bane

Lokaliseringsfigur

N

BT5 Bybanen til Åsane

DS2, Sandviksveien

Plan og profil, vegmodell 10400, pr. 0 - 480.
Plan, vegmodell 60402 og 60404

Revisjon	Revisjon gjelder	Utarb	Kontr	Godkjent	Rev. dato
01	Teknisk forprosjekt	VeHus	LiE	IOV	2022-09-15
02	Til 2. gangs behandling	NorBoy	LiE	IOV	2023-03-17

BERGEN KOMMUNE

Miljøløftet

Leverandør Norconsult

Målestokk	Tegningsnummer/dokumentkode	Plan id	Rev.
1:1000/1:200	BT5-D-20101	65810000	02

"V:\518\76\518769\BIM\Veg\DS2\Arkfil\DS2_LAY_D_01_syd.dwg - NorBoy - Plottet: 2023-03-10, 11:41:47 - LAYOUT = BT5-D-20102 - XREF = BT5-DS2-f-regplan-vn2_bygg som nives, BT5-DS2-f-bane_Profilering-for-andre-fag, BT5-DSI-g-io_kulturminner, BT5-DSF-f-veg_2D, BT5-DS2-f-bru_K223-2D dwg, BT5-DS2-f-bru_K224-2D dwg, BT5-DS2-f-bru_K208-2D dwg, BT5-DS2-f-bru_K207-2D dwg, BT5-DS2-f-bru_K206-2D dwg, BT5-DS2-f-bru_K205-2D dwg, BT5-DS2-f-bru_K216-2D dwg, BT5-DS2-f-bru_K215-2D dwg, BT5-DS2-f-bru_K214-2D dwg, BT5-DS2-f-bru_K213-2D dwg, BT5-DS2-f-bru_K212-2D dwg, BT5-DS2-f-bru_K211-2D dwg, BT5-DS2-f-bru_K210-2D dwg, BT5-DS2-f-bru_K201-2D dwg, BT5-DS2-f-bru_K204-2D dwg, BT5-DS2-f-veg-02_nord_2d, BT5-DS2-f-veg-02_nord_20, BT5-DS2_f-veg-01_syd_2d, BT5-DS2_f-veg-01_syd_20, BT5-DS2-f-veg-tegnforklaring, DS2_kart, DS2_bygninger_grunnflatelik, DS2_eiendomsgrenser, DS2_5m_koter, BT5-DS2-gvl-eks-01_2D t-kart"

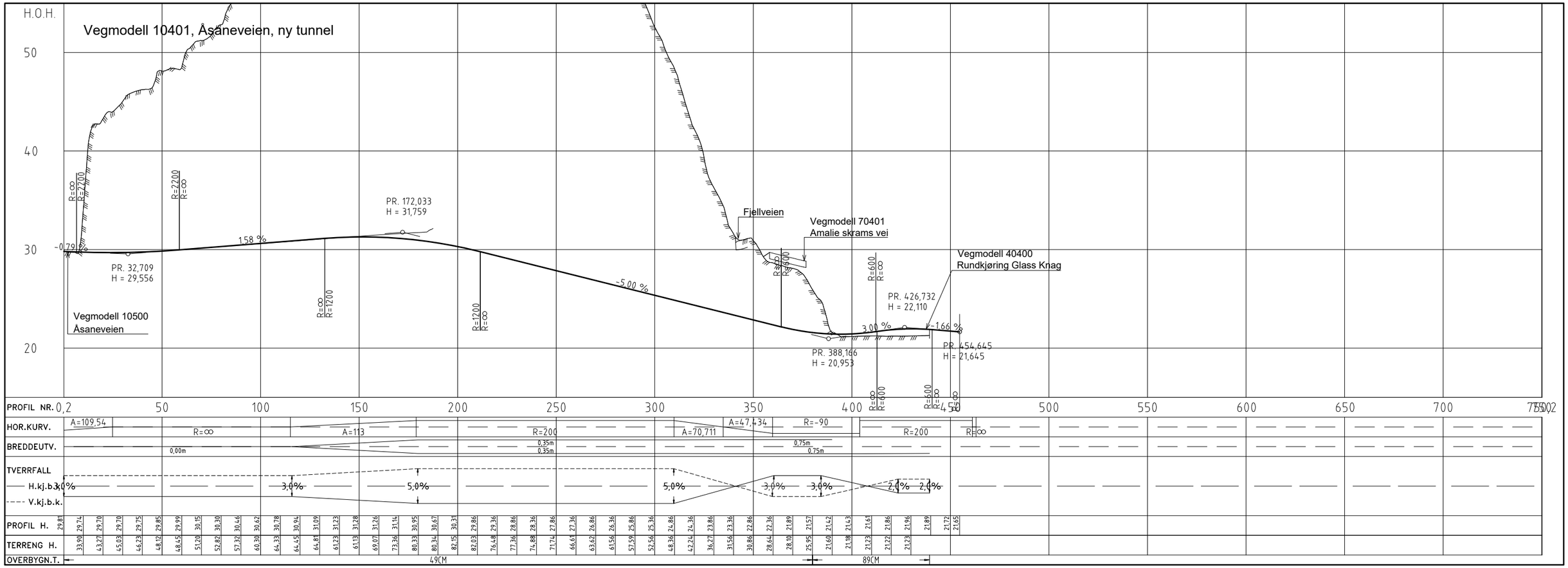

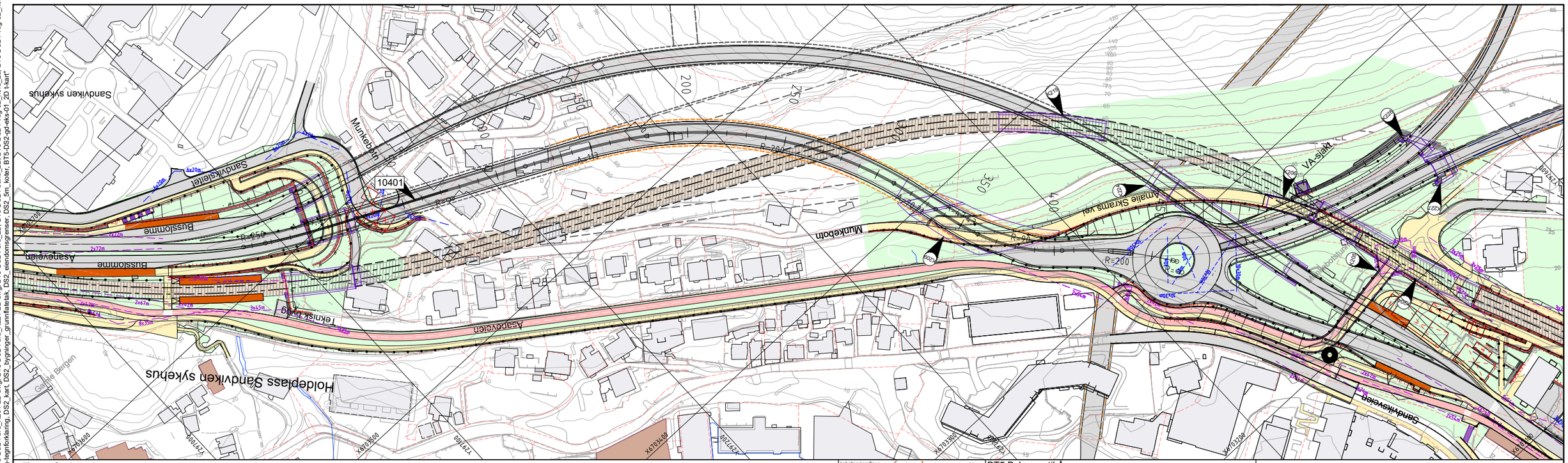

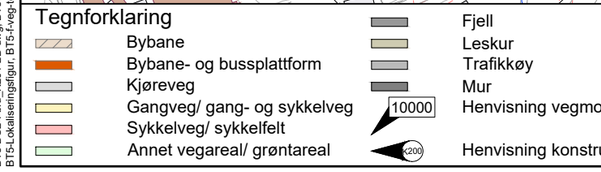

BT5 Bybanen til Åsane

DS2, Åsaneveien, ny tunnel

Plan og profil, vegmodell 10401, pr. 0 - 440

Revisjon	Revisjon gjelder	Utarb	Kontr	Godkjent	Rev. dato
01	Teknisk forprosjekt	VeHus	LiE	IOV	2022-09-15
02	Til 2. gangs behandling	NorBoy	LiE	IOV	2023-03-17

BERGEN KOMMUNE

Miljøløftet

Leverandør Norconsult

asplan viak

Målestokk	Tegningsnummer/dokumentkode	Plan id	Rev.
1:1000/1:200	BT5-D-20102	65810000	02

"V:\518\76\5187619\BIM\Veg\DS2\Arkfil\\DS2_LAY_D_01_syd.dwg - NorBoy - Plottet: 2023-03-10, 11:43:03 - LAYOUT = BT5-D-20103 - XREF = BT5-DS2-f-regplan-vn2_bygg som rives, BT5-DS2-lark_ASV, DSF_f-veg_DSF Skravur, BT5-DS2-f-bru_K228-2D dwg, BT5-DS2-f-bru_K217-2D dwg, BT5-DS2-f-bru_K227-2D dwg, BT5-DS2-f-bru_K202-2D dwg,
BT5-DS2_f-bane_Profilering-for-andre-fag, BT5-DS0-g-io_kulturminner, BT5-DSF-f-veg_Tunnellinjer, DSF_f-veg_Avkjøringsrampe, DSF_f-veg_Påkjøringsrampe, DSF_f-veg_Fløyfjellstunnellen, DSF_f-veg_Anleggsvei, DSF_f-veg_2D, BT5-DS2-f-bru_K223-2D dwg, BT5-DS2-f-bru_K220-2D dwg, BT5-DS2-f-bru_K219-2D dwg, BT5-DS2-f-bru_K218-2D dwg,
BT5-DS2-f-bru_K216-2D dwg, BT5-DS2-f-bru_K215-2D dwg, BT5-DS2-f-bru_K214-2D dwg, BT5-DS2-f-bru_K213-2D dwg, BT5-DS2-f-bru_K212-2D dwg, BT5-DS2-f-bru_K211-2D dwg, BT5-DS2-f-bru_K210-2D dwg, BT5-DS2-f-bru_K209-2D dwg, BT5-DS2-f-bru_K208-2D dwg, BT5-DS2-f-bru_K207-2D dwg, BT5-DS2-f-bru_K206-2D dwg, BT5-DS2-f-bru_K205-2D dwg,
BT5-DS2-f-bru_K204-2D dwg, BT5-DS2-f-bru_K201-2D dwg, BT5-DS2-f-bru_K224-2D dwg, BT5-DS2-f-bane_2D, BT5-DS2-f-bru_2D, BT5-DS2-f-veg-02_nord_2d, BT5-DS2-f-veg-01_syd_2d_CL, BT5-DS2-f-veg-01_syd_2d_skravur, BT5-DS2-f-veg-01_syd_2d, BT5-DS2-Rammer,
BT5-Lokaliseringsfigur, BT5-f-veg-tegnforklaring, DS2_kart, DS2_bygninger_grunnflatetak, DS2_eiendomsgrenser, DS2_5m_koter, BT5-DS2-gd-eks-01_2D t-kart"

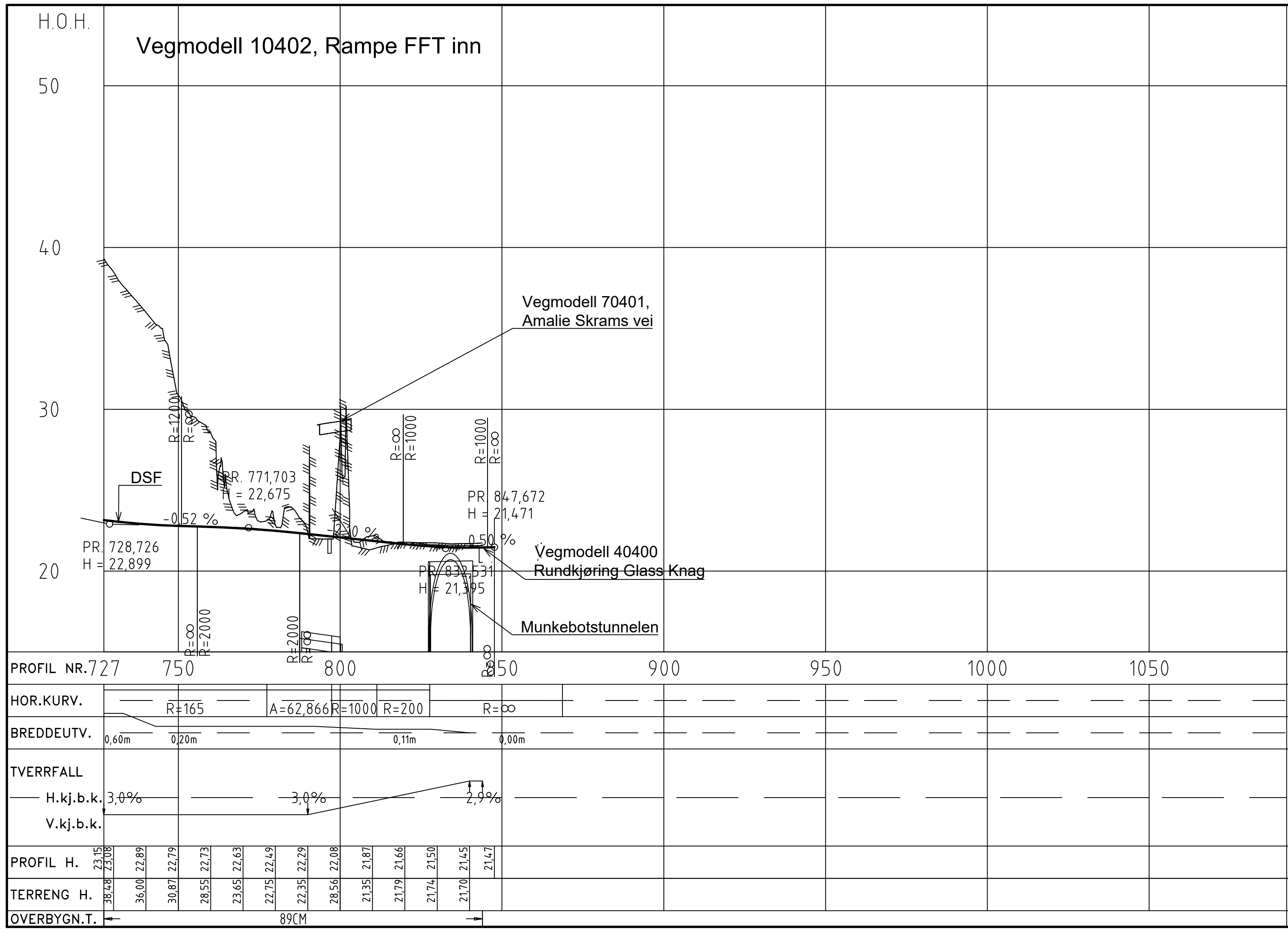

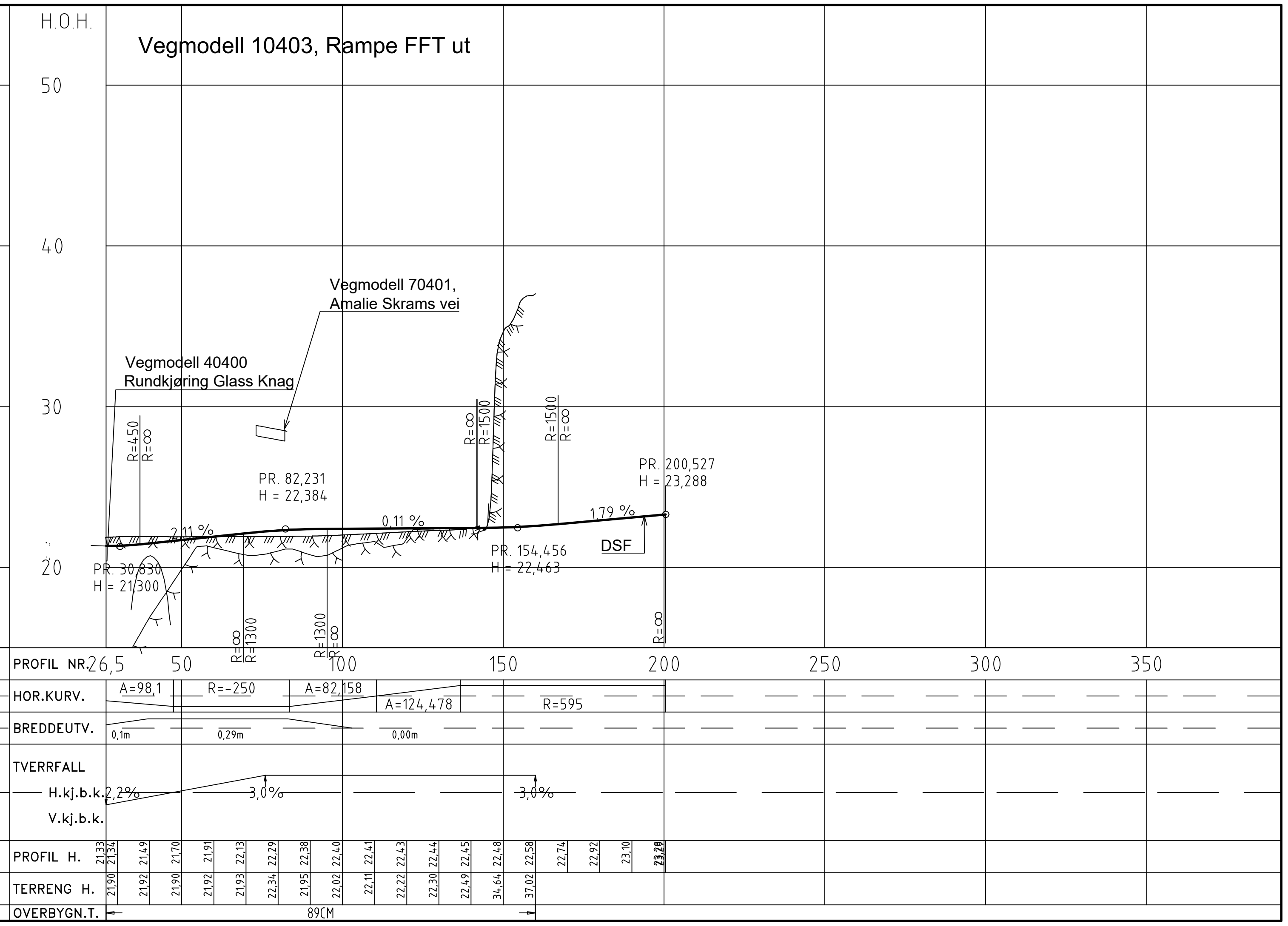

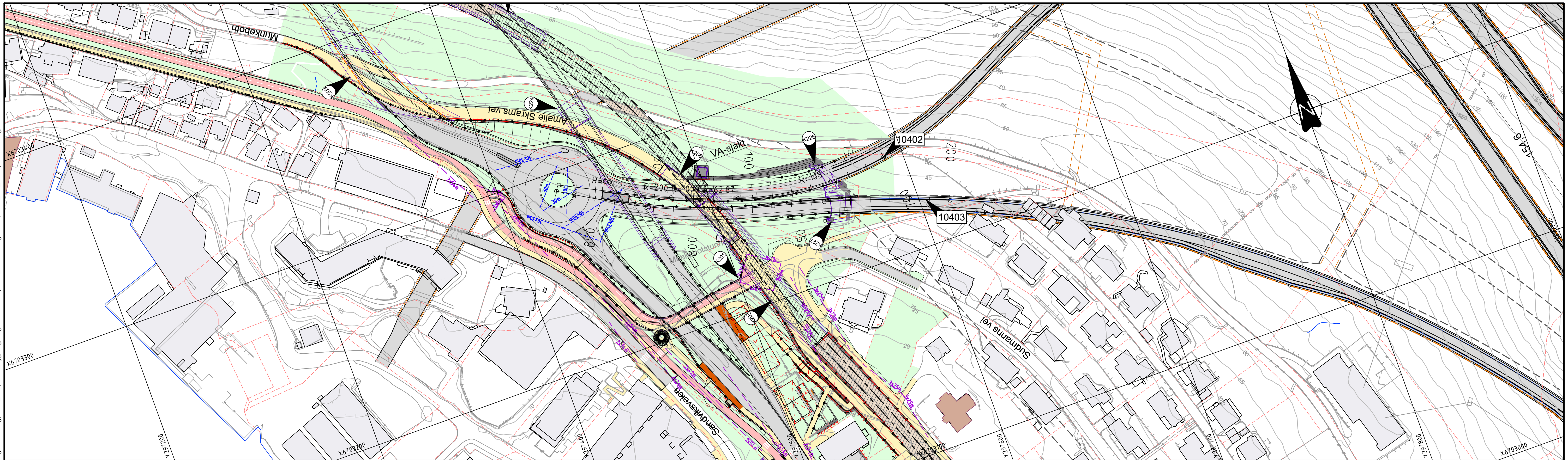

Tegnforklaring

Bybane	Fjell	Mur	Støyskjerm
Bybane- og bussplattform	Leskur	Rekkverk	Gjerde
Kjøreveg	Trafikkøy	Konstruksjon	Stengt avkjørsel
Gangveg/ gang- og sykkelveg	Mur	Eksisterende VA-kulvert	Tunnel
Sykkelveg/ sykkelfelt	10000 Henvisning vegmodell	Fredet bygg	Eksisterende tunnel
Annet vegareal/ grøntareal	K200 Henvisning konstruksjon	Frisikt mellom kjøretøy	Eiendomsgrense
		Frisikt myke trafikanter	250 Profilering bane

Lokaliseringsfigur

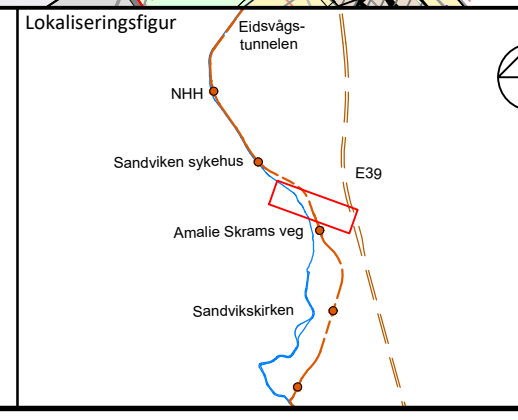

N

BT5 Bybanen til Åsane

DS2, Ramper inn og ut av Fløyfjelltunnelen

Plan og profil, vegmodell 10402 og 10403

Revisjon	Revisjon gjelder	Utarb	Kontr	Godkjent	Rev. dato
01	Teknisk forprosjekt	VeHus	LiE	IOV	2022-09-15
02	Til 2. gangs behandling	NorBoy	LiE	IOV	2023-03-17

BERGEN KOMMUNE

Miljøløftet

Leverandør: Norconsult, asplan viak

Målestokk	Tegningsnummer/dokumentkode	Plan id	Rev.
1:1000/1:200	BT5-D-20103	65810000	02

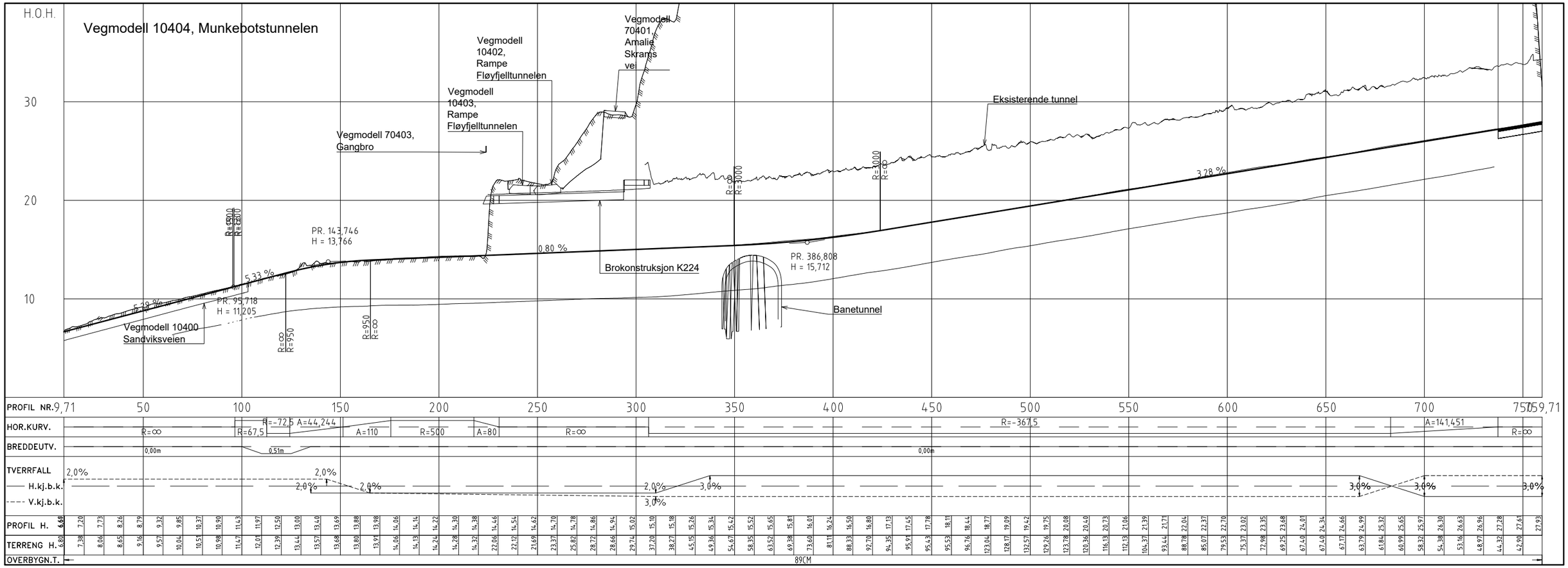

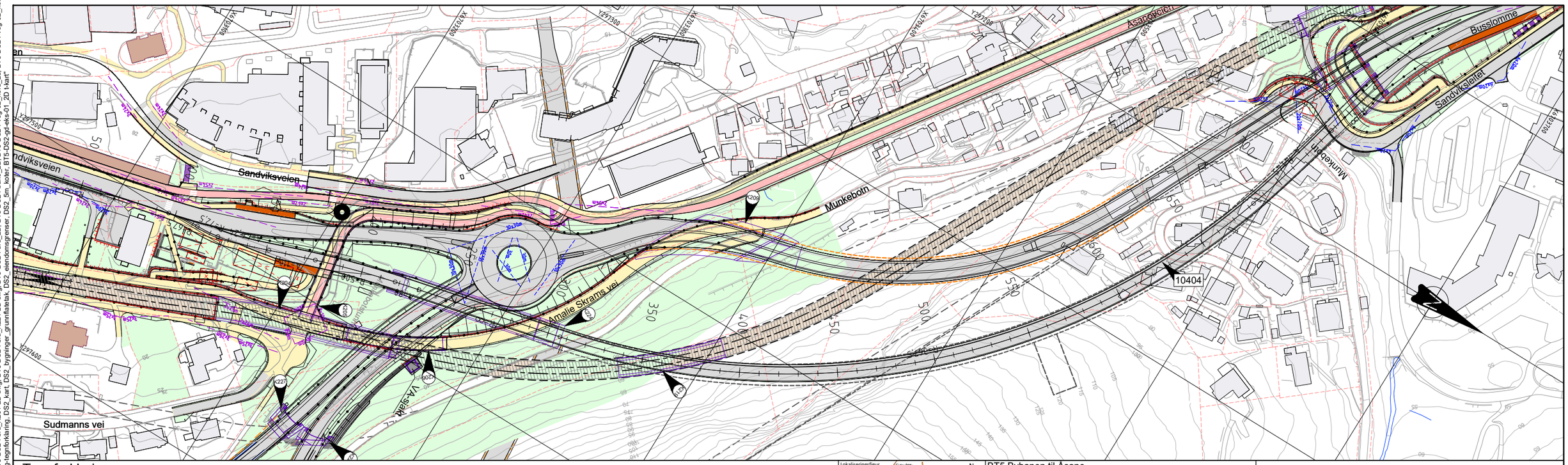

Tegnforklaring

- Bybane
- Bybane- og bussplattform
- Kjøreveg
- Gangveg/ gang- og sykkelveg
- Sykkelveg/ sykkelfelt
- Annet vegareal/ grøntareal
- Fjell
- Leskur
- Trafikkøy
- Mur
- 10000 Henvisning vegmodell
- K200 Henvisning konstruksjon
- Mur
- Rekkverk
- Konstruksjon
- Eksisterende VA-kulvert
- Fredet bygg
- Frisikt mellom kjøretøy
- Frisikt myke trafikanter
- Støyskjerm
- Gjerde
- Stengt avkjørsel
- Tunnel
- Eksisterende tunnel
- Eiendomsgrense
- 250 Profilering bane

Lokaliseringsfigur

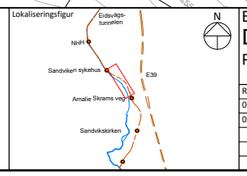

BT5 Bybanen til Åsane

DS2, Munkebotstunnelen

Plan og profil, vegmodell 10404, evt. pr. 9,7 - 300

Revisjon	Revisjon gjelder	Utarb	Kontr	Godkjent	Rev. dato
01	Teknisk forprosjekt	VeHus	LiE	IOV	2022-09-15
02	Til 2. gangs behandling	NorBoy	LiE	IOV	2023-03-17

BERGEN KOMMUNE

Miljøløftet

Leverandør: Norconsult

Målestokk	Tegningsnummer/dokumentkode	Plan id	Rev.
1:1000/1:200	BT5-D-20104	65810000	02

"V:\518\76\5187619\BIM\Veg\DS2\Arkfil\DS2_LAY_D_01_syd.dwg - NorBoy - Plottet: 2023-03-10, 11:44:08 - LAYOUT = BT5-D-20104 - XREF = BT5-DS2-f-regplan-vn2_bygg som rives, BT5-DS2-lark_ASV, DSF_f-veg_DSF Skravur, BT5-DS2-f-bru_K228-2D dwg, BT5-DS2-f-bru_K217-2D dwg, BT5-DS2-f-bru_K227-2D dwg, BT5-DS2-f-bru_K202-2D dwg, BT5-DS2_f-bane_Profilering-for-andre-fag, BT5-DS0-g-io_kulturminner, BT5-DSF-f-veg_Tunnellinjer, DSF_f-veg_Avkjøringsrampe, DSF_f-veg_Påkjøringsrampe, DSF_f-veg_Fløyfjellstunnellen, DSF_f-veg_Anleggsvei, BT5-DSF-f-veg_2D, BT5-DS2-f-bru_K223-2D dwg, BT5-DS2-f-bru_K220-2D dwg, BT5-DS2-f-bru_K219-2D dwg, BT5-DS2-f-bru_K218-2D dwg, BT5-DS2-f-bru_K216-2D dwg, BT5-DS2-f-bru_K215-2D dwg, BT5-DS2-f-bru_K214-2D dwg, BT5-DS2-f-bru_K213-2D dwg, BT5-DS2-f-bru_K212-2D dwg, BT5-DS2-f-bru_K211-2D dwg, BT5-DS2-f-bru_K210-2D dwg, BT5-DS2-f-bru_K209-2D dwg, BT5-DS2-f-bru_K208-2D dwg, BT5-DS2-f-bru_K207-2D dwg, BT5-DS2-f-bru_K206-2D dwg, BT5-DS2-f-bru_K205-2D dwg, BT5-DS2-f-bru_K204-2D dwg, BT5-DS2-f-bru_K201-2D dwg, BT5-DS2-f-bru_K224-2D dwg, BT5-DS2-f-bane_2D, BT5-DS2-f-veg-02_nord_2d, BT5-DS2-f-veg-01_syd_2d, BT5-DS2-f-veg-01_syd_2d_skravur, BT5-DS2-f-veg-01_syd_2d_skravur, BT5-DS2-f-veg-01_syd_2d_CL, BT5-DS2-f-veg-01_syd_2d_lengdeprofiler, BT5-DS2-f-veg-01_syd_2d_skravur, BT5-DS2-f-veg-01_syd_2d, BT5-DS2-Rammer, BT5-Lokaliseringsfigur, BT5-f-veg-tegnforklaring, DS2_kart, DS2_bygninger_grunnflatetak, DS2_eiendomsgrenser, DS2_5m_koter, BT5-DS2-gd-eks-01_2D t-kart"

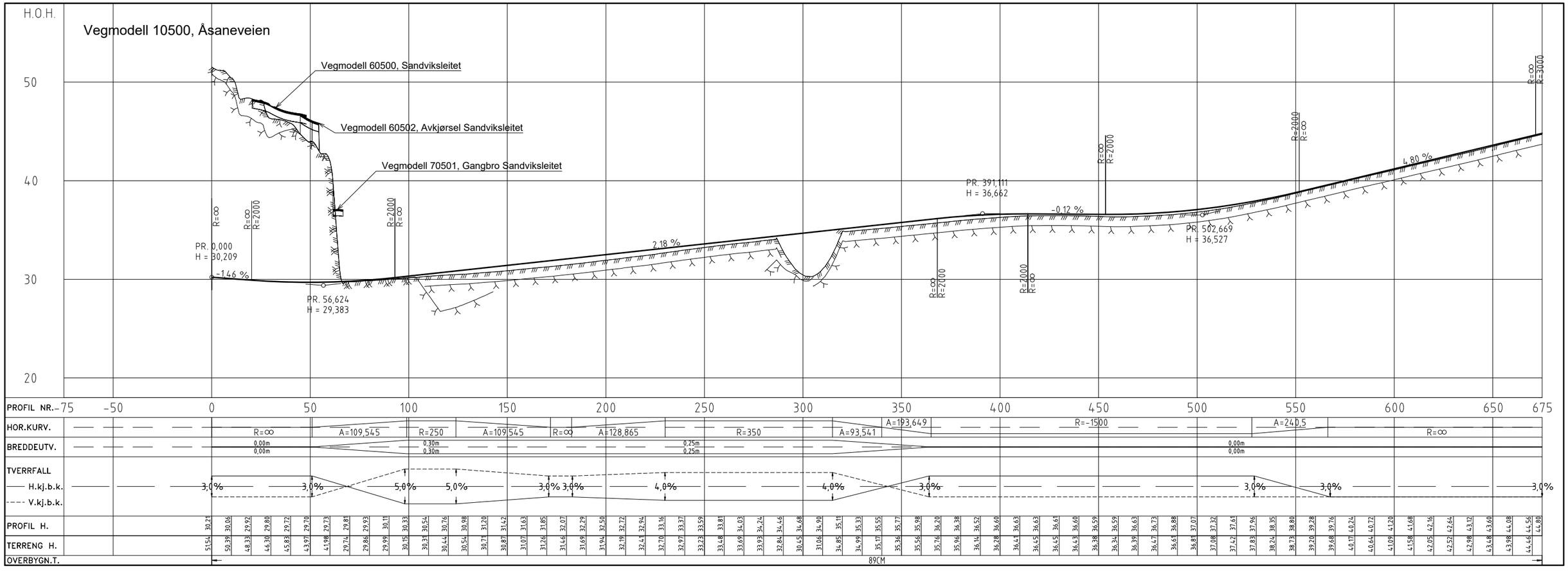

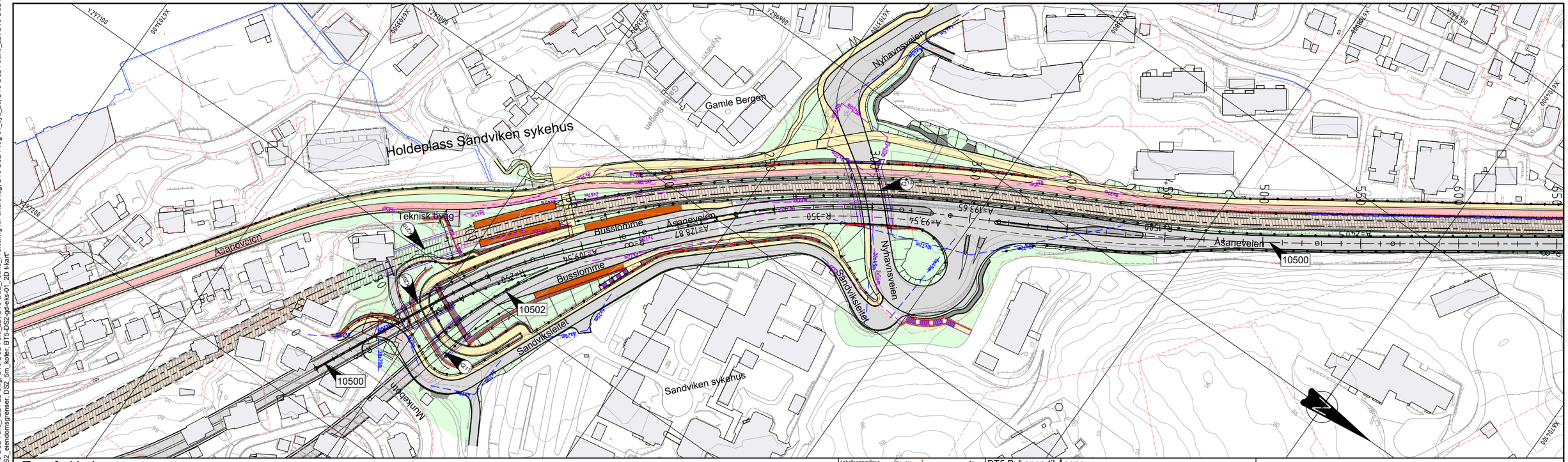

Tegnforklaring

- Bybane
- Bybane- og bussplattform
- Kjøreveg
- Gangveg/ gang- og sykkelveg
- Sykkelveg/ sykkelfelt
- Annet vegareal/ grøntareal
- Fjell
- Leskur
- Trafikkøy
- Mur
- 10000 Henvisning vegmodell
- <200 Henvisning konstruksjon
- Mur
- Rekkverk
- Konstruksjon
- Eksisterende VA-kulvert
- Fredet bygg
- Frisikt mellom kjøretøy
- Frisikt myke trafikanter
- Støyskjerm
- Gjerde
- Stengt avkjørsel
- Tunnel
- Eksisterende tunnel
- Eiendomsgrense
- 250 Profilering bane

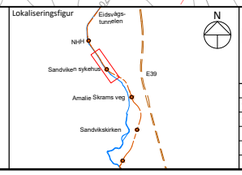

BT5 Bybanen til Åsane

DS2, E39 Åsaneveien

Plan og profil, vegmodell 10500, pr. 0 - 600

Plan, 10502

Revisjon	Revisjon gjelder	Utarb	Kontr	Godkjent	Rev. dato
01	Teknisk forprosjekt	NorBoy	LiE	IOV	2022-09-15
02	Til 2. gangs behandling	VeHus	LiE	IOV	2023-03-17

BERGEN KOMMUNE

Miljøløftet

Leverandør Norconsult

Målestokk	Tegningsnummer/dokumentkode	Plan id	Rev.
1:1000/1:200	BT5-D-20105	65810000	01

"V:\518\76\5187619\BIM\Veg\DS2\Arkfil\DS2_LAY_D_02_nord.dwg - NorBoy - Plottet: 2023-03-07, 14:53:31 - LAYOUT = BT5-D-20105 - XREF = BT5-DS2-f-veg-01_syd_2d_skravur, BT5-DS3-f-bane_2D, BT5-DS2-f-veg-02_nord_2d_lengdeprofiler, BT5-DS2-f-veg-02_nord_2d_skravur, BT5-DS2-lark_Sandviken sykehus, BT5-DS2-lark_NHH, BT5-DS2-f-regplan-vn2_bygg som rives, BT5-DS2-f-bru_K228-2D dwg, BT5-DS2-f-bru_K217-2D dwg, BT5-DS2-f-bru_K227-2D dwg, BT5-DS2-f-bru_K202-2D dwg, BT5-DS0-g-io_kulturminner, BT5-DS2-f-bru_K221-2D dwg, BT5-DS2-f-bru_K220-2D dwg, BT5-DS2-f-bru_K219-2D dwg, BT5-DS2-f-bru_K218-2D dwg, BT5-DS2-f-bru_K216-2D dwg, BT5-DS2-f-bru_K215-2D dwg, BT5-DS2-f-bru_K214-2D dwg, BT5-DS2-f-bru_K213-2D dwg, BT5-DS2-f-bru_K212-2D dwg, BT5-DS2-f-bru_K211-2D dwg, BT5-DS2-f-bru_K210-2D dwg, BT5-DS2-f-bru_K209-2D dwg, BT5-DS2-f-bru_K208-2D dwg, BT5-DS2-f-bru_K207-2D dwg, BT5-DS2-f-bru_K206-2D dwg, BT5-DS2-f-bru_K205-2D dwg, BT5-DS2-f-bru_K204-2D dwg, BT5-DS2-f-bru_K201-2D dwg, BT5-DS2-f-bru_K224-2D dwg, BT5-DS2-f-bru_2D, BT5-DS2_f-bane_Profilering-for-andre-fag, BT5-DS2-f-veg-01_syd_2d, BT5-DS2-f-bane_2D, BT5-DS2-Rammer, BT5-Lokaliseringsfigur, BT5-f-veg-tegnforklaring, BT5-DS2-f-veg-02_nord_2d_cl, DS2_f-bane_Gjeldende trase, BT5-DS2-f-veg-02_nord_2d, DS2_kart, DS2_bygninger_grunnflatetak, DS2_eiendomsgrenser, DS2_5m_koter, BT5-DS2-gd-eks-01_2D t-kart"

Revisjon	Revisjon gjelder	Utarb	Kontr	Godkjent	Rev. dato
01	Teknisk forprosjekt	NorBoy	LiE	IOV	2022-09-15
02	Til 2. gangs behandling	VeHus	LiE	IOV	2023-03-17

"V:\518\76\518769\BIM\Vegd\DS2\Arkfil\DS2_LAY_D_02_nord.dwg - NorBoy - Plottet: 2023-03-16, 16:13:33 - LAYOUT = BT5-D-20106 - XREF = BT5-DS2-f-veg-01_syd_2d_skravur, BT5-DS3-f-bane_2D, BT5-DS2-f-veg-02_nord_2d_skravur, BT5-DS2-tark_Sandviken sykehus, BT5-DS2-tark_NHH, BT5-DS2-f-veg-replan-vn2_bygg som inves, BT5-DS2-f-bru_K228-2D dwg, BT5-DS2-f-bru_K227-2D dwg, BT5-DS2-f-bru_K226-2D dwg, BT5-DS2-f-bru_K225-2D dwg, BT5-DS2-f-bru_K224-2D dwg, BT5-DS2-f-bru_K221-2D dwg, BT5-DS2-f-bru_K220-2D dwg, BT5-DS2-f-bru_K219-2D dwg, BT5-DS2-f-bru_K218-2D dwg, BT5-DS2-f-bru_K216-2D dwg, BT5-DS2-f-bru_K215-2D dwg, BT5-DS2-f-bru_K214-2D dwg, BT5-DS2-f-bru_K213-2D dwg, BT5-DS2-f-bru_K212-2D dwg, BT5-DS2-f-bru_K211-2D dwg, BT5-DS2-f-bru_K210-2D dwg, BT5-DS2-f-bru_K209-2D dwg, BT5-DS2-f-bru_K208-2D dwg, BT5-DS2-f-bru_K207-2D dwg, BT5-DS2-f-bru_K206-2D dwg, BT5-DS2-f-bru_K205-2D dwg, BT5-DS2-f-bru_K204-2D dwg, BT5-DS2-Rammer, BT5-Lokaliseringsfigur, BT5-f-veg-tegnforklaring, BT5-DS2-f-veg-02_nord_2d_cil, DS2_f-bane_Gjeldende trase, BT5-DS2-f-veg-02_nord_2d, DS2_tart, DS2_bygninger_grunnflatetak, DS2_eiendomsgrenser, DS2_sm_koter, BT5-DS2-gd-eks-01_2D (Kart

"V:\518\76\5187619\BIM\Veg\DS2\Arkfil\\DS2_LAY_D_02_nord.dwg - NorBoy - Plottet: 2023-03-16, 16:21:18 - LAYOUT = BT5-D-20107 - XREF = BT5-DS2-f-veg-01_syd_2d_skravur, BT5-DS3-f-bane_2D, BT5-DS2-f-veg-02_nord_2d_lengdeprofiler, BT5-DS2-f-veg-02_nord_2d_skravur, BT5-DS2-lark_Sandviken sykehus, BT5-DS2-lark_NHH, BT5-DS2-f-regplan-vn2_bygg som rives, BT5-DS2-f-bru_K228-2D dwg, BT5-DS2-f-bru_K227-2D dwg, BT5-DS2-f-bru_K221-2D dwg, BT5-DS0-g-io_kulturminner, BT5-DS2-f-bru_K220-2D dwg, BT5-DS2-f-bru_K219-2D dwg, BT5-DS2-f-bru_K218-2D dwg, BT5-DS2-f-bru_K216-2D dwg, BT5-DS2-f-bru_K215-2D dwg, BT5-DS2-f-bru_K214-2D dwg, BT5-DS2-f-bru_K213-2D dwg, BT5-DS2-f-bru_K212-2D dwg, BT5-DS2-f-bru_K211-2D dwg, BT5-DS2-f-bru_K210-2D dwg, BT5-DS2-f-bru_K209-2D dwg, BT5-DS2-f-bru_K208-2D dwg, BT5-DS2-f-bru_K207-2D dwg, BT5-DS2-f-bru_K206-2D dwg, BT5-DS2-f-bru_K205-2D dwg, BT5-DS2-f-bru_K204-2D dwg, BT5-DS2-f-bru_K201-2D dwg, BT5-DS2-f-bru_K224-2D dwg, BT5-DS2-f-bru_2D, BT5-DS2_f-bane_Profilering-for-andre-fag, BT5-DS2-f-veg-01_syd_2d, BT5-DS2-f-bane_2D, BT5-DS2-Rammer, BT5-Lokaliseringsfigur, BT5-f-veg-tegnforklaring, BT5-DS2-f-veg-02_nord_2d_cl, DS2_f-bane_Gjeldende trase, BT5-DS2-f-veg-02_nord_2d, DS2_kart, DS2_bygninger_grunnflatetak, DS2_eiendomsgrenser, DS2_5m_koter, BT5-DS2-gd-eks-01_2D t-kart"

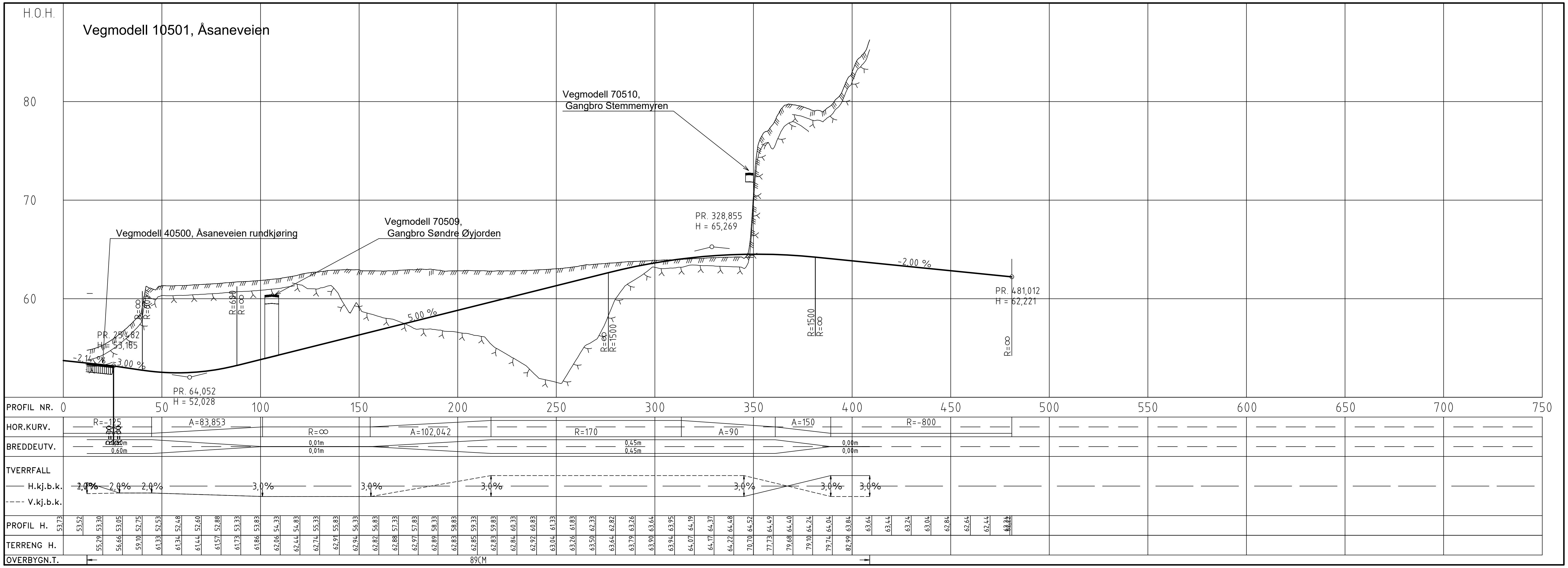

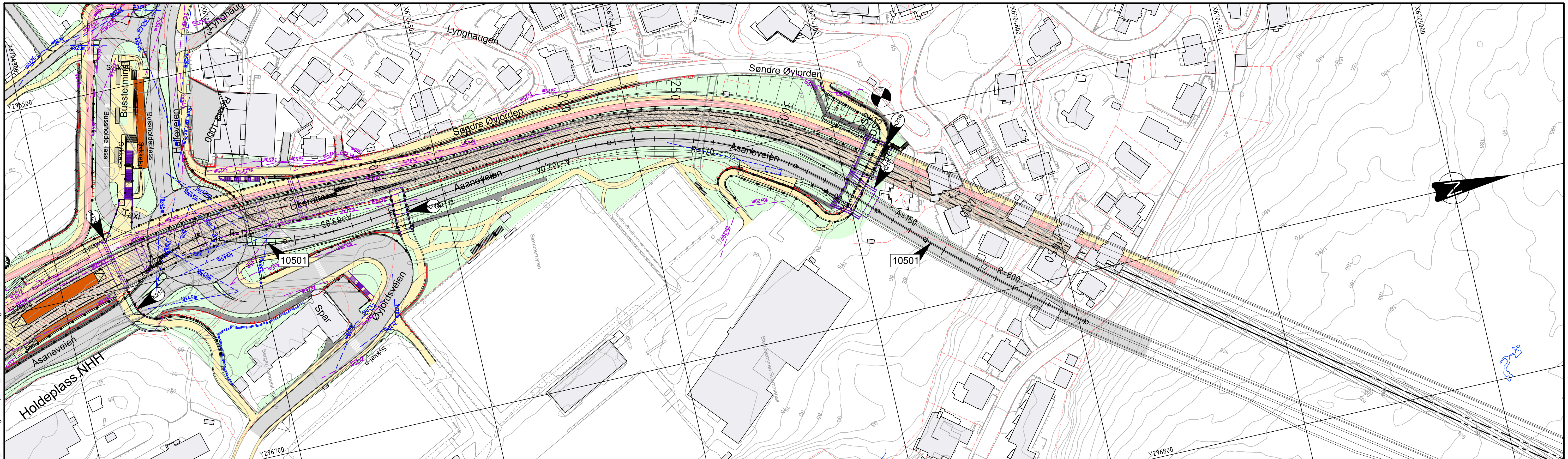

Tegnforklaring

Symbol	Betydning	Symbol	Betydning	Symbol	Betydning	Symbol	Betydning
	Bybane		Fjell		Mur		Støyskjerm
	Bybane- og bussplattform		Leskur		Rekkverk		Bom
	Kjøreveg		Trafikkøy		Konstruksjon		Stengt avkjørsel
	Gangveg/ gang- og sykkelveg		Mur		Eksisterende VA-kulvert		Tunnel
	Sykkelveg/ sykkelfelt	10000	Henvisning vegmodell		Fredet bygg		Eksisterende tunnel
	Annet vegareal/ grøntareal	K200	Henvisning konstruksjon		Frisikt mellom kjøretøy		Eiendomsgrense
					Frisikt myke trafikanter	250	Profilering bane

Lokaliseringsfigur

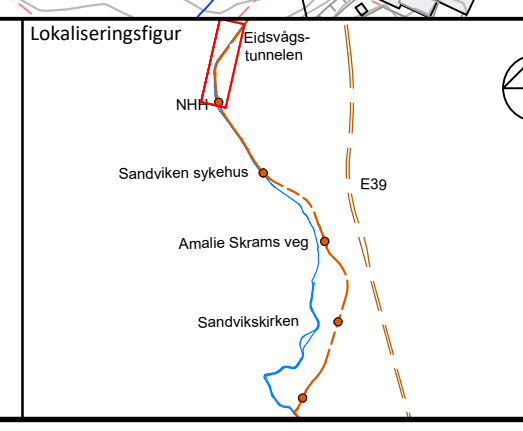

BT5 Bybanen til Åsane

DS2, E39 Åsaneveien

Plan og profil, vegmodell 10501, pr. 12 - 409

Revisjon	Revisjon gjelder	Utarb	Kontr	Godkjent	Rev. dato
01	Teknisk forprosjekt	NorBoy	LiE	IOV	2022-09-15
02	Til 2. gangs behandling	NorBoy	LiE	IOV	2023-03-17

BERGEN KOMMUNE

Miljøløftet

Leverandør: Norconsult, asplan viak

Målestokk	Tegningsnummer/dokumentkode	Plan id	Rev.
1:1000/1:200	BT5-D-20107	65810000	02

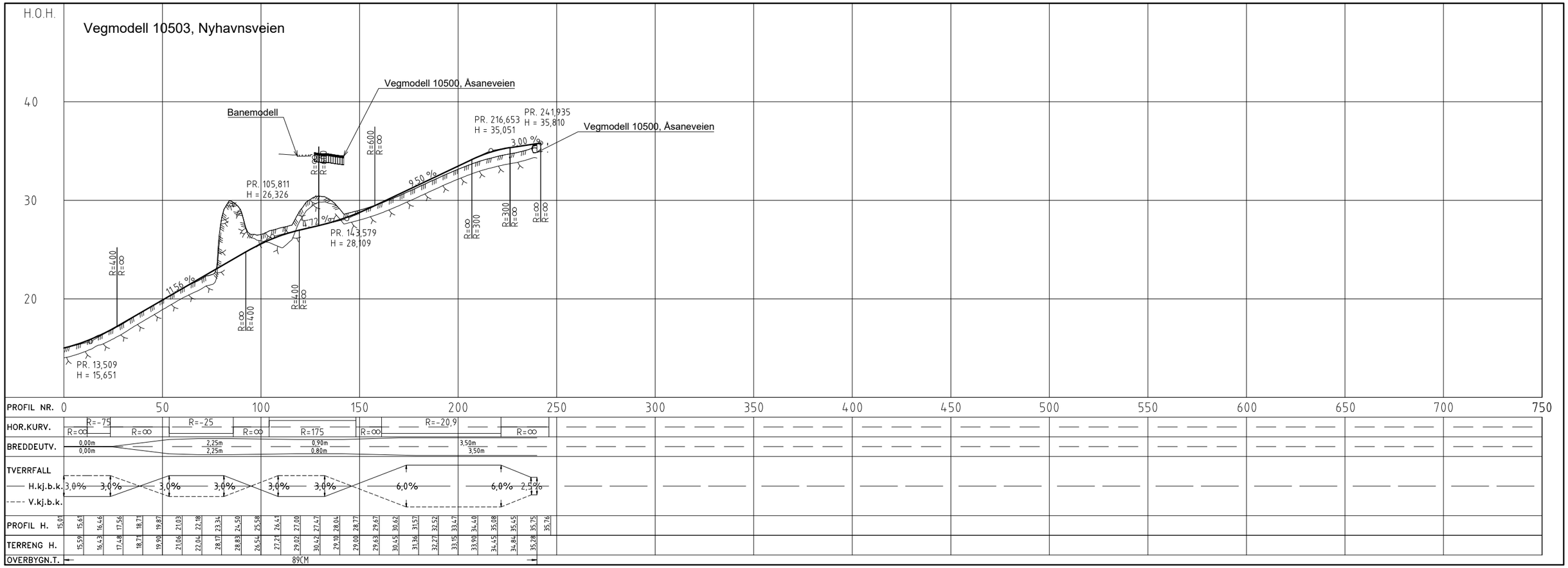

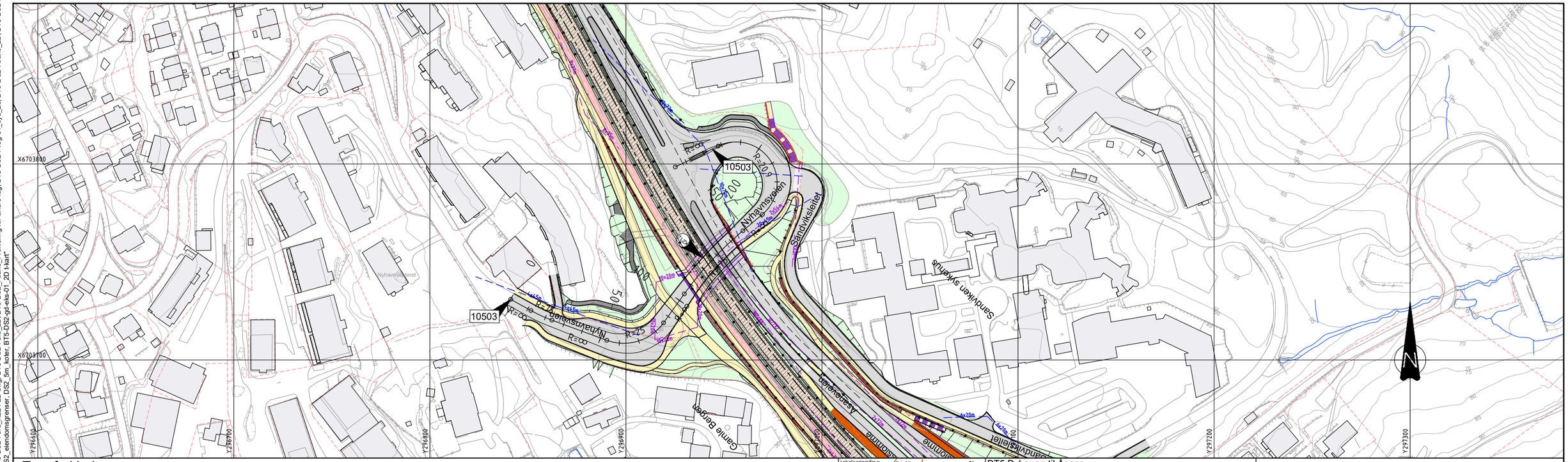

Tegnforklaring

- Bybane
- Bybane- og bussplattform
- Kjøreveg
- Gangveg/ gang- og sykkelveg
- Sykkelveg/ sykkelfelt
- Annet vegareal/ grøntareal
- Fjell
- Leskur
- Trafikkøy
- Mur
- 10000 Henvisning vegmodell
- <200 Henvisning konstruksjon
- Mur
- Rekkverk
- Konstruksjon
- Eksisterende VA-kulvert
- Fredet bygg
- Frisikt mellom kjøretøy
- Frisikt myke trafikanter
- Støyskjerm
- Gjerde
- Stengt avkjørsel
- Tunnel
- Eksisterende tunnel
- Eiendomsgrense
- 250 Profilering bane

Lokaliseringsfigur

BT5 Bybanen til Åsane

DS2, Nyhavnsveien

Plan og profil, vegmodell 10503, evt. pr. 0 - 246.7

Revisjon	Revisjon gjelder	Utarb	Kontr	Godkjent	Rev. dato
01	Teknisk forprosjekt	NorBoy	LiE	IOV	2022-09-15
02	Til 2. gangs behandling	VeHus	LiE	IOV	2023-03-17

BERGEN KOMMUNE

Miljøløftet

Leverandør: Norconsult

Målestokk	Tegningsnummer/dokumentkode	Plan id	Rev.
1:1000/1:200	BT5-D-20108	65810000	02

"V:\518\76\5187619\BIM\Veg\DS2\Arkfil\DS2_LAY_D_02_nord.dwg - NorBoy - Plottet: 2023-03-08, 15:45:34 - LAYOUT = BT5-D-20108 - XREF = BT5-DS2-f-veg-01_syd_2d_skravur, BT5-DS3-f-bane_2D, BT5-DS2-f-veg-02_nord_2d_lengdeprofiler, BT5-DS2-f-veg-02_nord_2d_skravur, BT5-DS2-lark_Sandviken sykehus, BT5-DS2-lark_NHH, BT5-DS2-f-regplan-vn2_bygg som rives, BT5-DS2-f-bru_K228-2D dwg, BT5-DS2-f-bru_K227-2D dwg, BT5-DS2-f-bru_K202-2D dwg, BT5-DS0-g-io_kulturminner, BT5-DS2-f-bru_K221-2D dwg, BT5-DS2-f-bru_K220-2D dwg, BT5-DS2-f-bru_K219-2D dwg, BT5-DS2-f-bru_K218-2D dwg, BT5-DS2-f-bru_K216-2D dwg, BT5-DS2-f-bru_K215-2D dwg, BT5-DS2-f-bru_K214-2D dwg, BT5-DS2-f-bru_K213-2D dwg, BT5-DS2-f-bru_K212-2D dwg, BT5-DS2-f-bru_K211-2D dwg, BT5-DS2-f-bru_K210-2D dwg, BT5-DS2-f-bru_K209-2D dwg, BT5-DS2-f-bru_K208-2D dwg, BT5-DS2-f-bru_K207-2D dwg, BT5-DS2-f-bru_K206-2D dwg, BT5-DS2-f-bru_K205-2D dwg, BT5-DS2-f-bru_K204-2D dwg, BT5-DS2-f-bru_K201-2D dwg, BT5-DS2-f-bru_K224-2D dwg, BT5-DS2-f-bru_2D, BT5-DS2_f-bane_Profilering-for-andre-fag, BT5-DS2-f-veg-01_syd_2d, BT5-DS2-f-bane_2D, BT5-DS2-Rammer, BT5-Lokaliseringsfigur, BT5-f-veg-tegnforklaring, BT5-DS2-f-veg-02_nord_2d_cl, DS2_f-bane_Gjeldende trase, BT5-DS2-f-veg-02_nord_2d, DS2_kart, DS2_bygninger_grunnflatetak, DS2_eiendomsgrenser, DS2_5m_koter, BT5-DS2-gd-eks-01_2D t-kart"



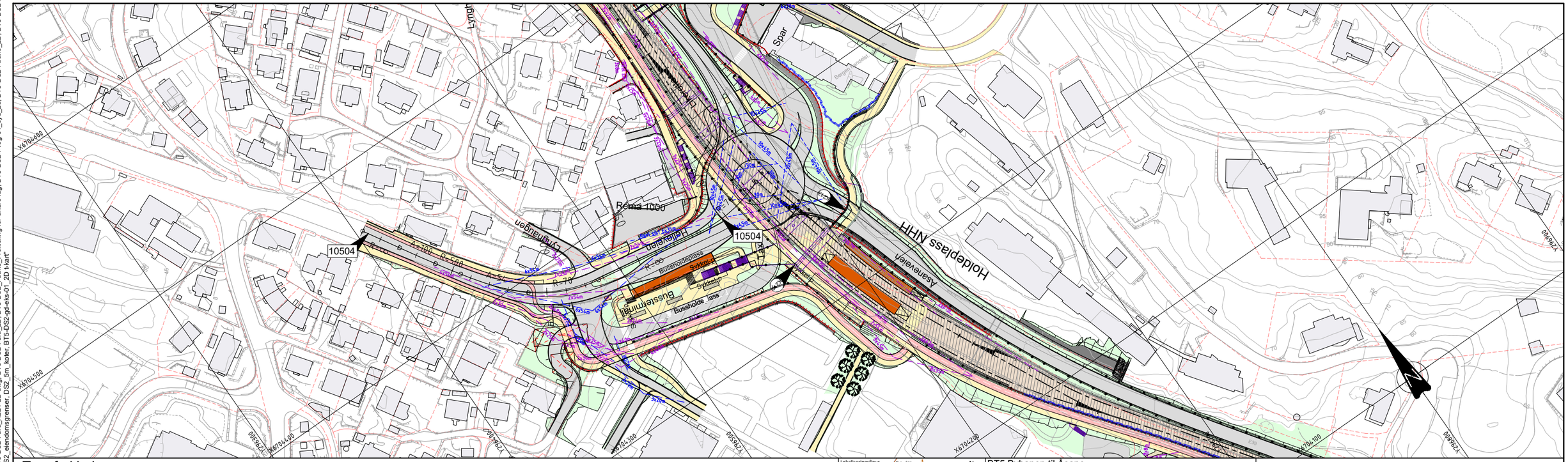

Tegnforklaring

- Bybane
- Bybane- og bussplattform
- Kjøreveg
- Gangveg/ gang- og sykkelveg
- Sykkelveg/ sykkelfelt
- Annet vegareal/ grøntareal
- Fjell
- Leskur
- Trafikkøy
- Mur
- 10000 Henvisning vegmodell
- Henvisning konstruksjon
- Mur
- Rekkverk
- Konstruksjon
- Eksisterende VA-kulvert
- Fredet bygg
- Frisikt mellom kjøretøy
- Frisikt myke trafikanter
- Støyskjerm
- Bom
- Stengt avkjørsel
- Tunnel
- Eksisterende tunnel
- Eiendomsgrense
- 250 Profilering bane

Lokaliseringsfigur

BT5 Bybanen til Åsane

DS2, Helleveien

Plan og profil, vegmodell 10504, pr. 0 - 223

Revisjon	Revisjon gjelder	Utarb	Kontr	Godkjent	Rev. dato
01	Teknisk forprosjekt	NorBoy	LiE	IOV	2022-09-15
02	Til 2. gangs behandling	NorBoy	LiE	IOV	2023-03-17

BERGEN KOMMUNE

Miljøløftet

Leverandør Norconsult

Målestokk	Tegningsnummer/dokumentkode	Plan id	Rev.
1:1000/1:200	BT5-D-20109	65810000	02

"V:\518\76\5187619\BIM\Veg\DS2\Arkfil\DS2_LAY_D_02_nord.dwg - NorBoy - Plottet: 2023-03-16, 16:24:14 - LAYOUT = BT5-D-20109 - XREF = BT5-DS2-f-veg-01_syd_2d_skravur, BT5-DS3-f-bane_2D, BT5-DS2-f-veg-02_nord_2d_lengdeprofiler, BT5-DS2-f-veg-02_nord_2d_skravur, BT5-DS2-lark_Sandviken sykehus, BT5-DS2-lark_NHH, BT5-DS2-f-regplan-vn2_bygg som rives, BT5-DS2-f-bru_K228-2D dwg, BT5-DS2-f-bru_K217-2D dwg, BT5-DS2-f-bru_K227-2D dwg, BT5-DS2-f-bru_K202-2D dwg, BT5-DS0-g-io_kulturminner, BT5-DS2-f-bru_K221-2D dwg, BT5-DS2-f-bru_K220-2D dwg, BT5-DS2-f-bru_K219-2D dwg, BT5-DS2-f-bru_K218-2D dwg, BT5-DS2-f-bru_K216-2D dwg, BT5-DS2-f-bru_K215-2D dwg, BT5-DS2-f-bru_K214-2D dwg, BT5-DS2-f-bru_K213-2D dwg, BT5-DS2-f-bru_K212-2D dwg, BT5-DS2-f-bru_K211-2D dwg, BT5-DS2-f-bru_K210-2D dwg, BT5-DS2-f-bru_K209-2D dwg, BT5-DS2-f-bru_K208-2D dwg, BT5-DS2-f-bru_K207-2D dwg, BT5-DS2-f-bru_K206-2D dwg, BT5-DS2-f-bru_K205-2D dwg, BT5-DS2-f-bru_K204-2D dwg, BT5-DS2-f-bru_K201-2D dwg, BT5-DS2-f-bru_K224-2D dwg, BT5-DS2-f-bru_2D, BT5-DS2_f-bane_Profilering-for-andre-fag, BT5-DS2-f-veg-01_syd_2d, BT5-DS2-f-bane_2D, BT5-DS2-Rammer, BT5-Lokaliseringsfigur, BT5-f-veg-tegnforklaring, BT5-DS2-f-veg-02_nord_2d_cl, DS2_f-bane_Gjeldende trase, BT5-DS2-f-veg-02_nord_2d, DS2_kart, DS2_bygninger_grunnflatetak, DS2_eiendomsgrenser, DS2_5m_koter, BT5-DS2-gd-eks-01_2D t-kart"

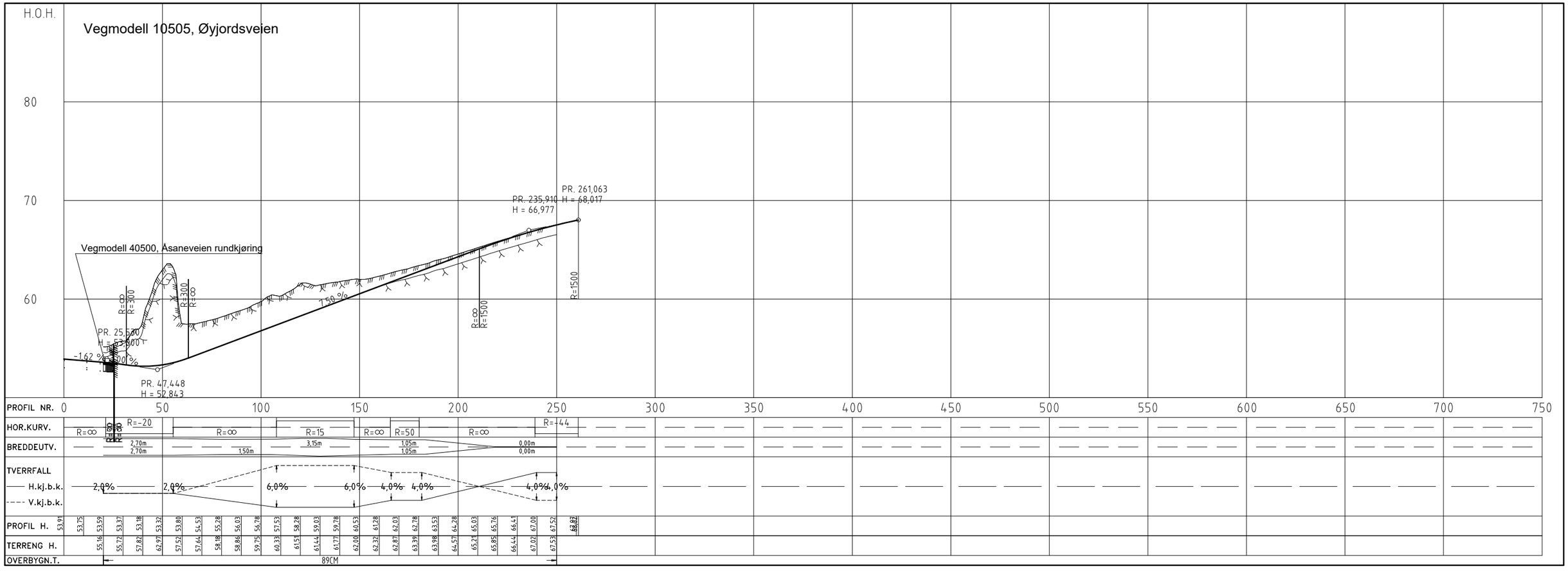

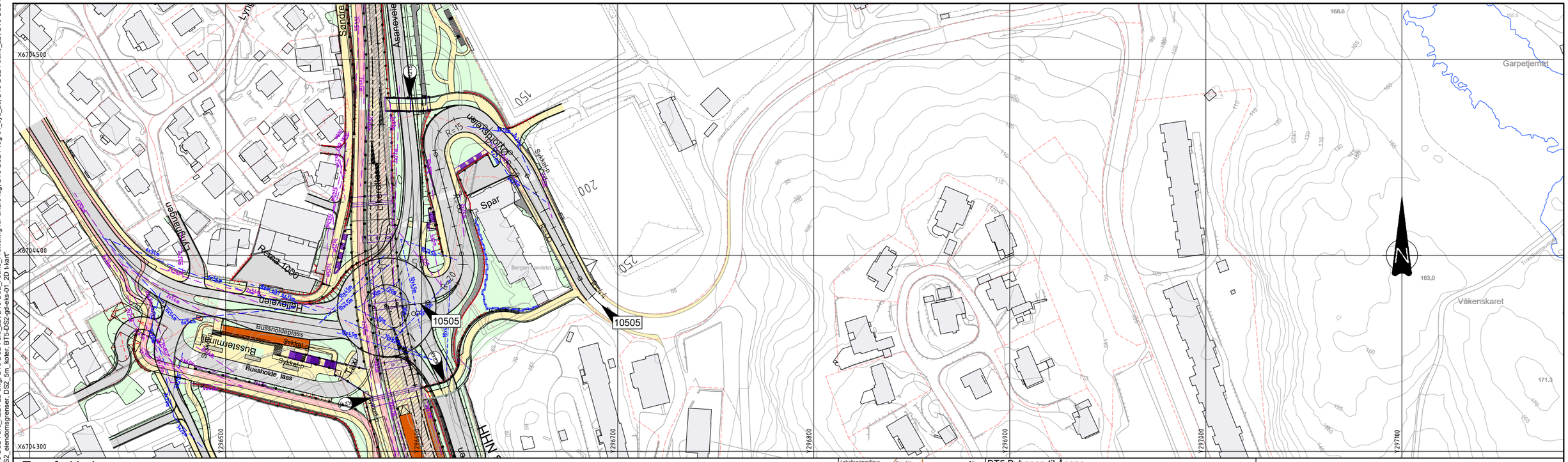

Tegnforklaring

- Bybane
- Bybane- og bussplattform
- Kjøreveg
- Gangveg/ gang- og sykkelveg
- Sykkelveg/ sykkelfelt
- Annet vegareal/ grøntareal
- Fjell
- Leskur
- Trafikkøy
- Mur
- 10000 Henvisning vegmodell
- <200 Henvisning konstruksjon
- Mur
- Rekkverk
- Konstruksjon
- Eksisterende VA-kulvert
- Fredet bygg
- Frisikt mellom kjøretøy
- Frisikt myke trafikanter
- Støyskjerm
- Bom
- Stengt avkjørsel
- Tunnel
- Eksisterende tunnel
- Eiendomsgrense
- 250 Profilering bane

Lokaliseringsfigur

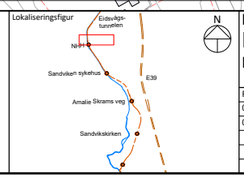

BT5 Bybanen til Åsane

DS2, Øyjordsveien

Plan og profil, vegmodell 10505, pr. 20 - 250

Revisjon	Revisjon gjelder	Utarb	Kontr	Godkjent	Rev. dato
01	Teknisk forprosjekt	NorBoy	LiE	IOV	2022-09-15
02	Til 2. gangs behandling	NorBoy	LiE	IOV	2023-03-17

BERGEN KOMMUNE

Miljøløftet

Leverandør Norconsult

Målestokk	Tegningsnummer/dokumentkode	Plan id	Rev.
1:1000/1:200	BT5-D-20110	65810000	02

"V:\518\76\5187619\BIM\Veg\DS2\Arkfil\DS2_LAY_D_02_nord.dwg - NorBoy - Plottet: 2023-03-16, 16:25:13 - LAYOUT = BT5-D-20110 - XREF = BT5-DS2-f-veg-01_syd_2d_skravur, BT5-DS3-f-bane_2D, BT5-DS2-f-veg-02_nord_2d_lengdeprofiler, BT5-DS2-f-veg-02_nord_2d_skravur, BT5-DS2-lark_Sandviken sykehus, BT5-DS2-lark_NHH, BT5-DS2-f-regplan-vn2_bygg som rives, BT5-DS2-f-bru_K228-2D dwg, BT5-DS2-f-bru_K217-2D dwg, BT5-DS2-f-bru_K227-2D dwg, BT5-DS2-f-bru_K202-2D dwg, BT5-DS0-g-io_kulturminner, BT5-DS2-f-bru_K214-2D dwg, BT5-DS2-f-bru_K219-2D dwg, BT5-DS2-f-bru_K218-2D dwg, BT5-DS2-f-bru_K216-2D dwg, BT5-DS2-f-bru_K215-2D dwg, BT5-DS2-f-bru_K209-2D dwg, BT5-DS2-f-bru_K208-2D dwg, BT5-DS2-f-bru_K207-2D dwg, BT5-DS2-f-bru_K206-2D dwg, BT5-DS2-f-bru_K205-2D dwg, BT5-DS2-f-bru_K204-2D dwg, BT5-DS2-f-bru_K201-2D dwg, BT5-DS2-f-bru_K224-2D dwg, BT5-DS2-f-bru_2D, BT5-DS2_f-bane_Profilering-for-andre-fag, BT5-DS2-f-veg-01_syd_2d, BT5-DS2-f-bane_2D, BT5-DS2-Rammer, BT5-Lokaliseringsfigur, BT5-f-veg-tegnforklaring, BT5-DS2-f-veg-02_nord_2d_cl, DS2_f-bane_Gjeldende trase, BT5-DS2-f-veg-02_nord_2d, DS2_kart, DS2_bygninger_grunnflatetak, DS2_eiendomsgrenser, DS2_5m_koter, BT5-DS2-gd-eks-01_2D t-kart"

"V:\5187\6\5187619\BIM\Veg\DS2\Arkfil\DS2_LAY_D_01_syd.dwg - NorBoy - Plottet: 2023-03-10, 11:45:1 - LAYOUT = BT5-D-20601 - XREF = BT5-DS2-f-regplan-vn2_bygg som rives, BT5-DS2-lak_ASV, DSF_f-veg_DSF Skravur, BT5-DS2-f-bru_K228-2D dwg, BT5-DS2-f-bru_K217-2D dwg, BT5-DS2-f-bru_K227-2D dwg, BT5-DS2-f-bru_K202-2D dwg, BT5-DS2-f-bru_K220-2D dwg, BT5-DS2-f-bru_K223-2D dwg, BT5-DSF-f-veg_2D, BT5-DS2-f-bru_K224-2D dwg, BT5-DS2-f-bru_K218-2D dwg, BT5-DSF-f-veg_Anleggsvei, BT5-DS2-f-bru_K214-2D dwg, BT5-DS2-f-bru_K219-2D dwg, BT5-DSF-f-veg_Fjellstunnellen, DSF_f-veg_Fløyfjellstunnellen, DSF_f-veg_Påkjøringsrampe, BT5-DS2-f-bru_K215-2D dwg, BT5-DS2-f-bru_K212-2D dwg, BT5-DS2-f-bru_K211-2D dwg, BT5-DS2-f-bru_K205-2D dwg, BT5-DS2-f-bru_K216-2D dwg, BT5-DS2-f-bru_K210-2D dwg, BT5-DS2-f-bru_K201-2D dwg, BT5-DS2-f-bru_K208-2D dwg, BT5-DS2-f-bru_K207-2D dwg, BT5-DS2-f-bru_K206-2D dwg, BT5-DS2-f-bru_K204-2D dwg, BT5-DS2-f-veg-02_nord_2d, BT5-DS2-f-veg-02_nord_2d, BT5-DS2-f-veg-01_syd_2d, BT5-DS2-f-veg-01_syd_2d, BT5-DS2-Rammer, BT5-DS2-lak_ASV, BT5-DS2-f-bru_K228-2D dwg, BT5-DS2-f-bru_K217-2D dwg, BT5-DS2-f-bru_K227-2D dwg, BT5-DS2-f-bru_K202-2D dwg, BT5-DS2-f-bru_K220-2D dwg, BT5-DS2-f-bru_K223-2D dwg, BT5-DSF-f-veg_2D, BT5-DS2-f-bru_K224-2D dwg, BT5-DS2-f-bru_K218-2D dwg, BT5-DSF-f-veg_Anleggsvei, BT5-DS2-f-bru_K214-2D dwg, BT5-DS2-f-bru_K219-2D dwg, BT5-DSF-f-veg_Fjellstunnellen, DSF_f-veg_Fløyfjellstunnellen, DSF_f-veg_Påkjøringsrampe, BT5-DS2-f-bru_K215-2D dwg, BT5-DS2-f-bru_K212-2D dwg, BT5-DS2-f-bru_K211-2D dwg, BT5-DS2-f-bru_K205-2D dwg, BT5-DS2-f-bru_K216-2D dwg, BT5-DS2-f-bru_K210-2D dwg, BT5-DS2-f-bru_K201-2D dwg, BT5-DS2-f-bru_K208-2D dwg, BT5-DS2-f-bru_K207-2D dwg, BT5-DS2-f-bru_K206-2D dwg, BT5-DS2-f-veg-02_nord_2d, BT5-DS2-f-veg-02_nord_2d, BT5-DS2-f-veg-01_syd_2d, BT5-DS2-f-veg-01_syd_2d, BT5-DS2-Rammer, BT5-DS2-lak_ASV, BT5-DSF-f-veg_DSF Skravur, BT5-DS2-f-bru_K228-2D dwg, BT5-DS2-f-bru_K217-2D dwg, BT5-DS2-f-bru_K227-2D dwg, BT5-DS2-f-bru_K202-2D dwg, BT5-DS2-f-bru_K220-2D dwg, BT5-DS2-f-bru_K223-2D dwg, BT5-DSF-f-veg_2D, BT5-DS2-f-bru_K224-2D dwg, BT5-DS2-f-bru_K218-2D dwg, BT5-DSF-f-veg_Anleggsvei, BT5-DS2-f-bru_K214-2D dwg, BT5-DS2-f-bru_K219-2D dwg, BT5-DSF-f-veg_Fjellstunnellen, DSF_f-veg_Fløyfjellstunnellen, DSF_f-veg_Påkjøringsrampe, BT5-DS2-f-bru_K215-2D dwg, BT5-DS2-f-bru_K212-2D dwg, BT5-DS2-f-bru_K211-2D dwg, BT5-DS2-f-bru_K205-2D dwg, BT5-DS2-f-bru_K216-2D dwg, BT5-DS2-f-bru_K210-2D dwg, BT5-DS2-f-bru_K201-2D dwg, BT5-DS2-f-bru_K208-2D dwg, BT5-DS2-f-bru_K207-2D dwg, BT5-DS2-f-bru_K206-2D dwg, BT5-DS2-f-veg-02_nord_2d, BT5-DS2-f-veg-02_nord_2d, BT5-DS2-f-veg-01_syd_2d, BT5-DS2-f-veg-01_syd_2d, BT5-DS2-Rammer, BT5-DS2-lak_ASV, BT5-DSF-f-veg_DSF Skravur, BT5-DS2-f-bru_K228-2D dwg, BT5-DS2-f-bru_K217-2D dwg, BT5-DS2-f-bru_K227-2D dwg, BT5-DS2-f-bru_K202-2D dwg, BT5-DS2-f-bru_K220-2D dwg, BT5-DS2-f-bru_K223-2D dwg, BT5-DSF-f-veg_2D, BT5-DS2-f-bru_K224-2D dwg, BT5-DS2-f-bru_K218-2D dwg, BT5-DSF-f-veg_Anleggsvei, BT5-DS2-f-bru_K214-2D dwg, BT5-DS2-f-bru_K219-2D dwg, BT5-DSF-f-veg_Fjellstunnellen, DSF_f-veg_Fløyfjellstunnellen, DSF_f-veg_Påkjøringsrampe, BT5-DS2-f-bru_K215-2D dwg, BT5-DS2-f-bru_K212-2D dwg, BT5-DS2-f-bru_K211-2D dwg, BT5-DS2-f-bru_K205-2D dwg, BT5-DS2-f-bru_K216-2D dwg, BT5-DS2-f-bru_K210-2D dwg, BT5-DS2-f-bru_K201-2D dwg, BT5-DS2-f-bru_K208-2D dwg, BT5-DS2-f-bru_K207-2D dwg, BT5-DS2-f-bru_K206-2D dwg, BT5-DS2-f-veg-02_nord_2d, BT5-DS2-f-veg-02_nord_2d, BT5-DS2-f-veg-01_syd_2d, BT5-DS2-f-veg-01_syd_2d, BT5-DS2-gsl-eks-01_2D, BT5-DS2-f-veg-01_syd_2d, BT5-DS2-f-veg-01_syd_2d, BT5-DS2-skravur, BT5-DS2_3m_kotei, BT5-DS2_eiendomsgrenser, DS2_grunnflatelak, DS2_bygninger_grunnflatelak, DS2_kart, DS2_bygninger_grunnflatelak, BT5-DS2-f-veg-01_syd_2d_lengdeprofiler, BT5-DS2-f-veg-01_syd_2d_CL, BT5-DS2-f-veg-01_syd_2d_skravur, BT5-DS2-f-veg-01_syd_2d, BT5-DS2-Rammer, BT5-DS2-f-veg-02_nord_2d, BT5-DS2-f-veg-02_nord_2d, BT5-DS2-f-bru_K206-2D dwg, BT5-DS2-f-bru_K205-2D dwg, BT5-DS2-f-bru_K216-2D dwg, BT5-DS2-f-bru_K210-2D dwg, BT5-DS2-f-bru_K201-2D dwg, BT5-DS2-f-bru_K208-2D dwg, BT5-DS2-f-bru_K207-2D dwg, BT5-DS2-f-bru_K206-2D dwg, BT5-DS2-f-veg-02_nord_2d, BT5-DS2-f-veg-02_nord_2d, BT5-DS2-f-veg-01_syd_2d, BT5-DS2-f-veg-01_syd_2d, BT5-DS2-gsl-eks-01_2D, BT5-DS2-f-veg-01_syd_2d, BT5-DS2-f-veg-01_syd_2d, BT5-DS2-skravur, BT5-DS2_3m_kotei, BT5-DS2_eiendomsgrenser, DS2_grunnflatelak, DS2_bygninger_grunnflatelak, DS2_kart, DS2_bygninger_grunnflatelak, BT5-DS2-f-veg-01_syd_2d_lengdeprofiler, BT5-DS2-f-veg-01_syd_2d_CL, BT5-DS2-f-veg-01_syd_2d_skravur, BT5-DS2-f-veg-01_syd_2d, BT5-DS2-Rammer, BT5-DS2-f-veg-02_nord_2d, BT5-DS2-f-veg-02_nord_2d, BT5-DS2-f-bru_K206-2D dwg, BT5-DS2-f-bru_K205-2D dwg, BT5-DS2-f-bru_K216-2D dwg, BT5-DS2-f-bru_K210-2D dwg, BT5-DS2-f-bru_K201-2D dwg, BT5-DS2-f-bru_K208-2D dwg, BT5-DS2-f-bru_K207-2D dwg, BT5-DS2-f-bru_K206-2D dwg, BT5-DS2-f-veg-02_nord_2d, BT5-DS2-f-veg-02_nord_2d, BT5-DS2-gsl-eks-01_2D, BT5-DS2-lak_ASV, BT5-DSF-f-veg_DSF Skravur, BT5-DS2-f-bru_K228-2D dwg, BT5-DS2-f-bru_K217-2D dwg, BT5-DS2-f-bru_K227-2D dwg, BT5-DS2-f-bru_K202-2D dwg, BT5-DS2-f-bru_K220-2D dwg, BT5-DS2-f-bru_K223-2D dwg, BT5-DSF-f-veg_2D, BT5-DS2-f-bru_K224-2D dwg, BT5-DS2-f-bru_K218-2D dwg, BT5-DSF-f-veg_Anleggsvei, BT5-DS2-f-bru_K214-2D dwg, BT5-DS2-f-bru_K219-2D dwg, BT5-DSF-f-veg_Fjellstunnellen, DSF_f-veg_Fløyfjellstunnellen, DSF_f-veg_Påkjøringsrampe, BT5-DS2-f-bru_K215-2D dwg, BT5-DS2-f-bru_K212-2D dwg, BT5-DS2-f-bru_K211-2D dwg, BT5-DS2-f-bru_K205-2D dwg, BT5-DS2-f-bru_K216-2D dwg, BT5-DS2-f-bru_K210-2D dwg, BT5-DS2-f-bru_K201-2D dwg, BT5-DS2-f-bru_K208-2D dwg, BT5-DS2-f-bru_K207-2D dwg, BT5-DS2-f-bru_K206-2D dwg, BT5-DS2-f-veg-02_nord_2d, BT5-DS2-f-veg-02_nord_2d, BT5-DS2-gsl-eks-01_2D, BT5-DS2-f-veg-01_syd_2d, BT5-DS2-f-veg-01_syd_2d, BT5-DS2-skravur, BT5-DS2_3m_kotei, BT5-DS2_eiendomsgrenser, DS2_grunnflatelak, DS2_bygninger_grunnflatelak, DS2_kart, DS2_bygninger_grunnflatelak, BT5-DS2-f-veg-01_syd_2d_lengdeprofiler, BT5-DS2-f-veg-01_syd_2d_CL, BT5-DS2-f-veg-01_syd_2d_skravur, BT5-DS2-f-veg-01_syd_2d, BT5-DS2-Rammer, BT5-DS2-f-veg-02_nord_2d, BT5-DS2-f-veg-02_nord_2d, BT5-DS2-f-bru_K206-2D dwg, BT5-DS2-f-bru_K205-2D dwg, BT5-DS2-f-bru_K216-2D dwg, BT5-DS2-f-bru_K210-2D dwg, BT5-DS2-f-bru_K201-2D dwg, BT5-DS2-f-bru_K208-2D dwg, BT5-DS2-f-bru_K207-2D dwg, BT5-DS2-f-bru_K206-2D dwg, BT5-DS2-f-veg-02_nord_2d, BT5-DS2-f-veg-02_nord_2d, BT5-DS2-gsl-eks-01_2D, BT5-DS2-lak_ASV, BT5-DSF-f-veg_DSF Skravur, BT5-DS2-f-bru_K228-2D dwg, BT5-DS2-f-bru_K217-2D dwg, BT5-DS2-f-bru_K227-2D dwg, BT5-DS2-f-bru_K202-2D dwg, BT5-DS2-f-bru_K220-2D dwg, BT5-DS2-f-bru_K223-2D dwg, BT5-DSF-f-veg_2D, BT5-DS2-f-bru_K224-2D dwg, BT5-DS2-f-bru_K218-2D dwg, BT5-DSF-f-veg_Anleggsvei, BT5-DS2-f-bru_K214-2D dwg, BT5-DS2-f-bru_K219-2D dwg, BT5-DSF-f-veg_Fjellstunnellen, DSF_f-veg_Fløyfjellstunnellen, DSF_f-veg_Påkjøringsrampe, BT5-DS2-f-bru_K215-2D dwg, BT5-DS2-f-bru_K212-2D dwg, BT5-DS2-f-bru_K211-2D dwg, BT5-DS2-f-bru_K205-2D dwg, BT5-DS2-f-bru_K216-2D dwg, BT5-DS2-f-bru_K210-2D dwg, BT5-DS2-f-bru_K201-2D dwg, BT5-DS2-f-bru_K208-2D dwg, BT5-DS2-f-bru_K207-2D dwg, BT5-DS2-f-bru_K206-2D dwg, BT5-DS2-f-veg-02_nord_2d, BT5-DS2-f-veg-02_nord_2d, BT5-DS2-gsl-eks-01_2D, BT5-DS2-Kartr

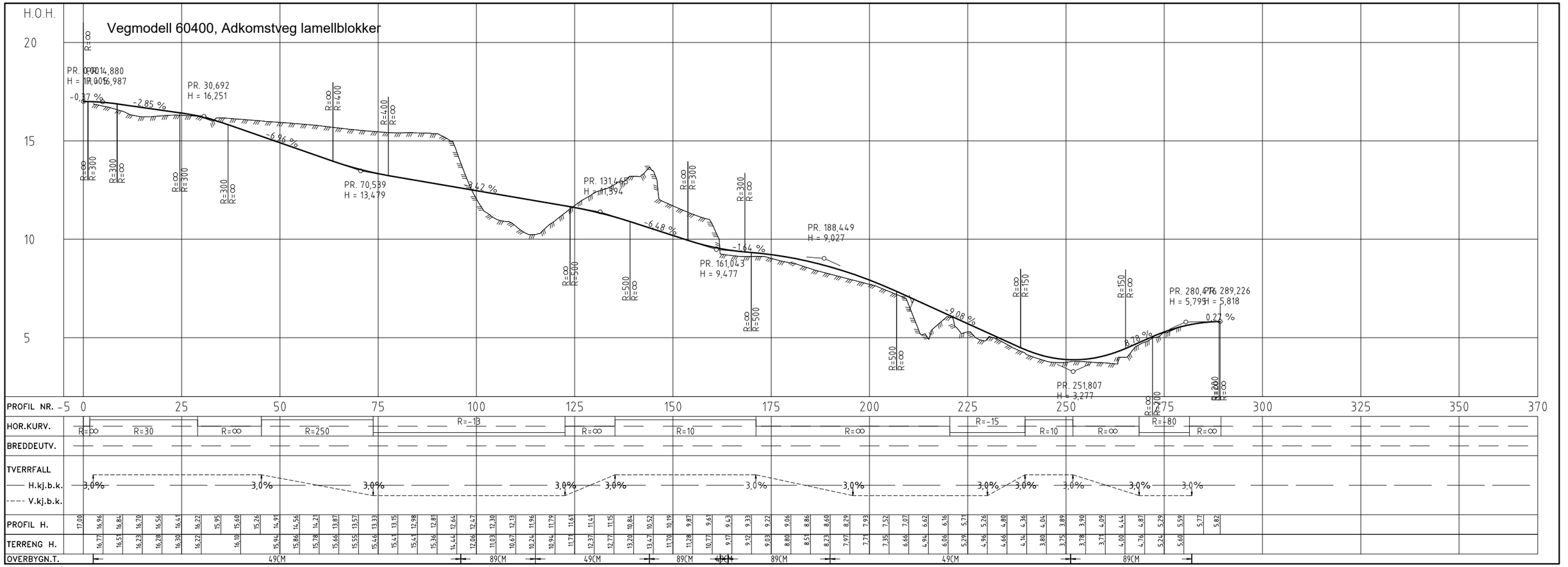

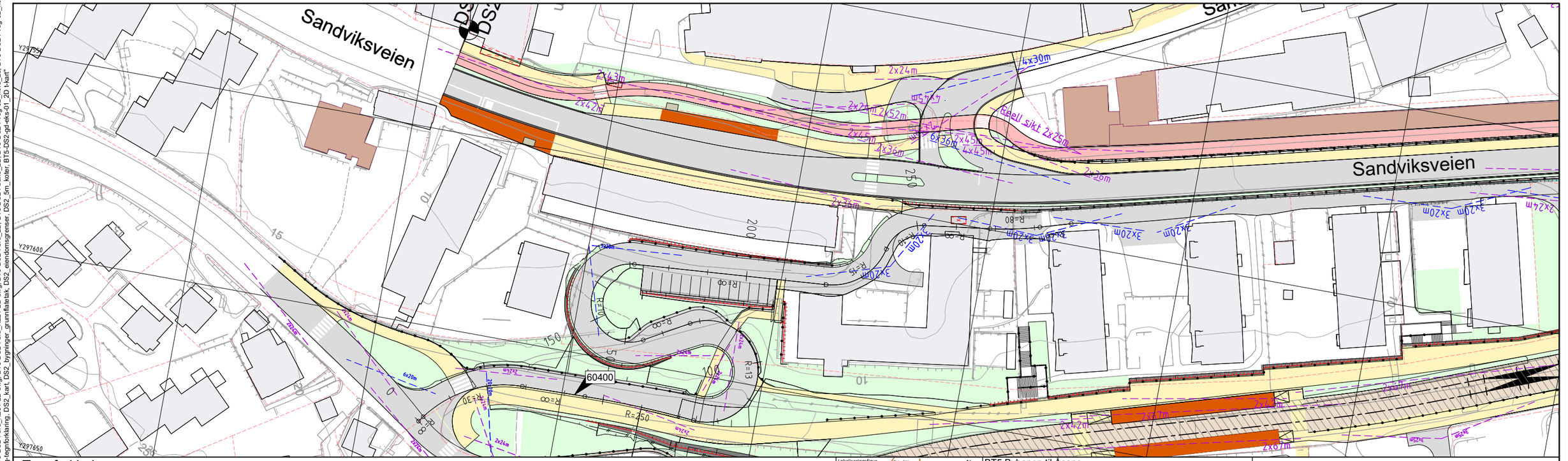

Tegnforklaring

- Bybane
- Bybane- og bussplattform
- Kjøreveg
- Gangveg/ gang- og sykkelveg
- Sykkelveg/ sykkelfelt
- Annet vegareal/ grøntareal
- Fjell
- Leskur
- Trafikkøy
- Mur
- 10000 Henvisning vegmodell
- 200 Henvisning konstruksjon
- Mur
- Rekkverk
- Konstruksjon
- Eksisterende VA-kulvert
- Fredet bygg
- Frisikt mellom kjøretøy
- Frisikt myke trafikanter
- Støyskjerm
- Gjerde
- Stengt avkjørsel
- Tunnel
- Eksisterende tunnel
- Eiendomsgrense
- 250 Profilering bane

Lokaliseringsfigur

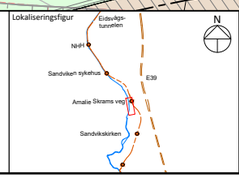

BT5 Bybanen til Åsane

DS2, Adkomst lamellblokker

Plan og profil, vegmodell 60400, pr. 2 - 289

Revisjon	Revisjon gjelder	Utarb	Kontr	Godkjent	Rev. dato
01	Teknisk forprosjekt	VeHus	LiE	IOV	2022-09-15
02	Til 2. gangs behandling	NorBoy	LiE	IOV	2023-03-17

BERGEN KOMMUNE

Miljøløftet

Leverandør Norconsult, Asplan Viak

Målestokk	Tegningsnummer/dokumentkode	Plan id	Rev.
1:500/1:100	BT5-D-20601	65810000	02



Tegnforklaring

- Bybane
- Bybane- og bussplattform
- Kjøreveg
- Gangveg/ gang- og sykkelveg
- Sykkelveg/ sykkelfelt
- Annet vegareal/ grøntareal
- Fjell
- Leskur
- Trafikkøy
- Mur
- 10000 Henvisning vegmodell
- K200 Henvisning konstruksjon
- Mur
- Rekkverk
- Konstruksjon
- Eksisterende VA-kulvert
- Fredet bygg
- Frisikt mellom kjøretøy
- Frisikt myke trafikanter
- Støyskjerm
- Gjerde
- Stengt avkjørsel
- Tunnel
- Eksisterende tunnel
- Eiendomsgrense
- 250 Profilering bane

Lokaliseringsfigur

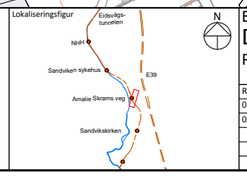

BT5 Bybanen til Åsane

DS2, Adkomstveg Amalie Skrams vei 33-37

Plan og profil, vegmodell 60405, pr. 5 - 57

Revisjon	Revisjon gjelder	Utarb	Kontr	Godkjent	Rev. dato
01	Teknisk forprosjekt	VeHus	LiE	IOV	2022-09-15
02	Til 2. gangs behandling	NorBoy	LiE	IOV	2023-03-17

BERGEN KOMMUNE

Miljøløftet

Leverandør

Norconsult

Målestokk 1:500/1:100

Tegningsnummer/dokumentkode BT5-D-20602

Plan id 65810000

Rev. 02

"V:\518\76\5187619\BIM\Veg\DS2\Arkfil\DS2_LAY_D_01_syd.dwg - NorBoy - Plottet: 2023-03-10, 11:46:37 - LAYOUT = BT5-D-20602 - XREF = BT5-DS2-f-regplan-vn2_bygg som rives, BT5-DS2-lark_ASV, DSF_f-veg_DSF Skravur, BT5-DS2-f-bru_K228-2D dwg, BT5-DS2-f-bru_K217-2D dwg, BT5-DS2-f-bru_K227-2D dwg, BT5-DS2-f-bru_K202-2D dwg, BT5-DS2-f-bru_K218-2D dwg, BT5-DS2-f-bru_K219-2D dwg, BT5-DS2-f-bru_K220-2D dwg, BT5-DS2-f-bru_K223-2D dwg, BT5-DS2-f-bru_K206-2D dwg, BT5-DS2-f-bru_K205-2D dwg, BT5-DS2-f-bru_K214-2D dwg, BT5-DS2-f-bru_K213-2D dwg, BT5-DS2-f-bru_K212-2D dwg, BT5-DS2-f-bru_K211-2D dwg, BT5-DS2-f-bru_K210-2D dwg, BT5-DS2-f-bru_K209-2D dwg, BT5-DS2-f-bru_K208-2D dwg, BT5-DS2-f-bru_K207-2D dwg, BT5-DS2-f-bru_K201-2D dwg, BT5-DS2-f-bru_K224-2D dwg, BT5-DS2-f-bru_K204-2D dwg, BT5-DS2-f-bru_K201-2D dwg, BT5-DS2-f-bru_K201-2D dwg, BT5-DS2-f-bane_2D, BT5-DS2-f-veg-02_nord_2d, BT5-DS2-f-veg-02_nord_2d, BT5-DS2-f-veg-01_syd_2d, BT5-DS2-f-veg-01_syd_2d_skravur, BT5-DS2-f-veg-01_syd_2d_skravur, BT5-DS2-f-veg-01_syd_2d_CL, BT5-DS2-f-veg-01_syd_2d_lengdeprofiler, BT5-DS2-f-veg-01_syd_2d_skravur, BT5-DS2-f-veg-01_syd_2d, BT5-DS2-Rammer, BT5-DS2-f-bane_Profilering-for-andre-fag, BT5-DS0-g-io_kulturminner, BT5-DSF-f-veg_Tunnellinjer, DSF_f-veg_Avkjøringsrampe, DSF_f-veg_Påkjøringsrampe, DSF_f-veg_Fløyfjellstunnellen, DSF_f-veg_Anleggsvei, BT5-DSF-f-veg_2D, BT5-DS2-f-bru_K215-2D dwg, BT5-DS2-f-bru_K214-2D dwg, BT5-DS2-f-bru_K213-2D dwg, BT5-DS2-f-bru_K212-2D dwg, BT5-DS2-f-bru_K211-2D dwg, BT5-DS2-f-bru_K210-2D dwg, BT5-DS2-f-bru_K209-2D dwg, BT5-DS2-f-bru_K208-2D dwg, BT5-DS2-f-bru_K207-2D dwg, BT5-DS2-f-bru_K206-2D dwg, BT5-DS2-f-bru_K205-2D dwg, BT5-DS2-f-bru_K204-2D dwg, BT5-DS2-f-bru_K201-2D dwg, BT5-DS2-f-bru_K224-2D dwg, BT5-DS2-f-bru_K201-2D dwg, BT5-DS2-f-bane_2D, BT5-DS2-f-veg-02_nord_2d, BT5-DS2-f-veg-02_nord_2d, BT5-DS2-f-veg-01_syd_2d, BT5-DS2-f-veg-01_syd_2d_skravur, BT5-DS2-f-veg-01_syd_2d_skravur, BT5-DS2-f-veg-01_syd_2d_skravur, BT5-DS2-f-veg-01_syd_2d_lengdeprofiler, BT5-DS2-f-veg-01_syd_2d_CL, BT5-DS2-f-veg-01_syd_2d_skravur, BT5-DS2-f-veg-01_syd_2d, BT5-DS2-Rammer, BT5-Lokaliseringsfigur, BT5-f-veg-tegnforklaring, DS2_kart, DS2_bygninger_grunnflatetak, DS2_eiendomsgrenser, DS2_5m_koter, BT5-DS2-gd-eks-01_2D t-kart"

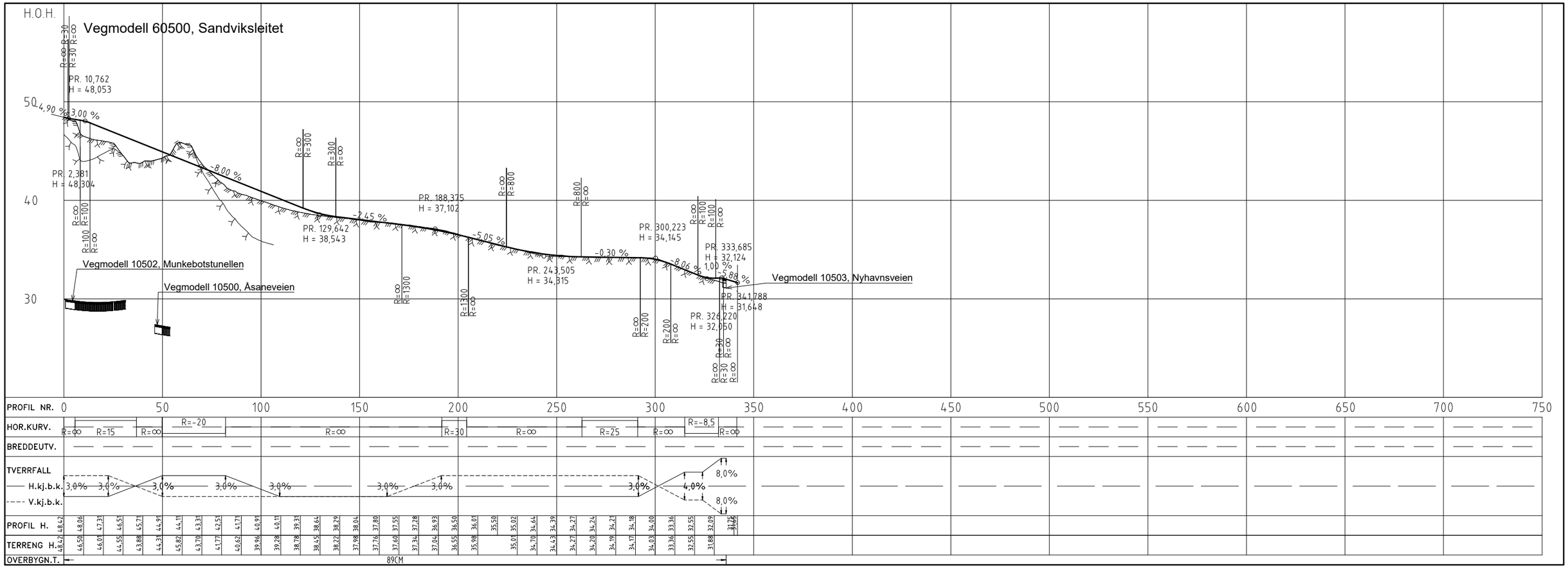

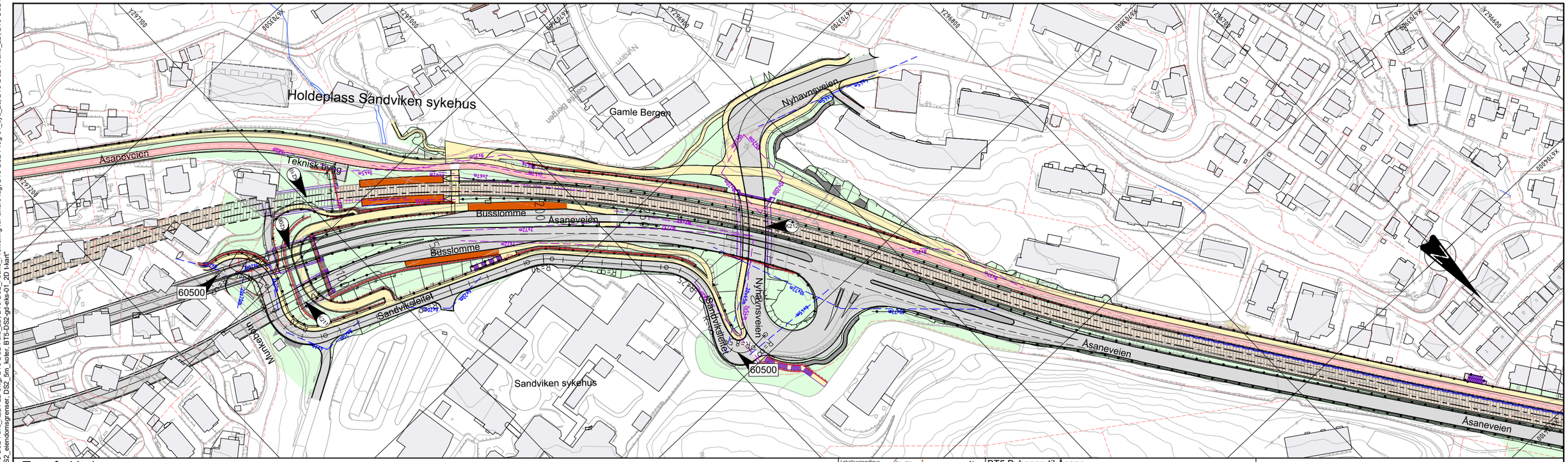

Tegnforklaring

- Bybane
- Bybane- og bussplattform
- Kjøreveg
- Gangveg/ gang- og sykkelveg
- Sykkelveg/ sykkelfelt
- Annet vegareal/ grøntareal
- Fjell
- Leskur
- Trafikkøy
- Mur
- 10000 Henvisning vegmodell
- <200 Henvisning konstruksjon
- Mur
- Rekkverk
- Konstruksjon
- Eksisterende VA-kulvert
- Fredet bygg
- Frisikt mellom kjøretøy
- Frisikt myke trafikanter
- Støyskjerm
- Gjerde
- Stengt avkjørsel
- Tunnel
- Eksisterende tunnel
- Eiendomsgrense
- 250 Profilering bane

Lokaliseringsfigur

BT5 Bybanen til Åsane

DS2, Sandviksleitet

Plan og profil, vegmodell 60500, pr. 0 - 336

Revisjon	Revisjon gjelder	Utarb	Kontr	Godkjent	Rev. dato
01	Teknisk forprosjekt	NorBoy	LiE	IOV	2022-09-15
02	Til 2. gangs behandling	VeHus	LiE	IOV	2023-03-17

BERGEN KOMMUNE

Miljøløftet

Leverandør: Norconsult

Målestokk	Tegningsnummer/dokumentkode	Plan id	Rev.
1:1000/1:200	BT5-D-20603	65810000	02

"V:\518\76\5187619\BIM\Veg\DS2\Arkfil\DS2_LAY_D_02_nord.dwg - NorBoy - Plottet: 2023-03-07, 16:11:49 - LAYOUT = BT5-D-20603 - XREF = BT5-DS2-f-veg-01_syd_2d_skravur, BT5-DS3-f-bane_2D, BT5-DS2-f-veg-02_nord_2d_lengdeprofiler, BT5-DS2-f-veg-02_nord_2d_skravur, BT5-DS2-lark_Sandviken sykehus, BT5-DS2-lark_NHH, BT5-DS2-f-regplan-vn2_bygg som rives, BT5-DS2-f-bru_K228-2D dwg, BT5-DS2-f-bru_K217-2D dwg, BT5-DS2-f-bru_K227-2D dwg, BT5-DS2-f-bru_K212-2D dwg, BT5-DS2-f-bru_K210-2D dwg, BT5-DS2-f-bru_K209-2D dwg, BT5-DS2-f-bru_K208-2D dwg, BT5-DS2-f-bru_K207-2D dwg, BT5-DS2-f-bru_K206-2D dwg, BT5-DS2-f-bru_K205-2D dwg, BT5-DS2-f-bru_K204-2D dwg, BT5-DS2-f-bru_K201-2D dwg, BT5-DS2-f-bru_K224-2D dwg, BT5-DS2-f-bru_2D, BT5-DS2_f-bane_Profilering-for-andre-fag, BT5-DS2-f-veg-01_syd_2d, BT5-DS2-f-bane_2D, BT5-DS2-Rammer, BT5-Lokaliseringsfigur, BT5-f-veg-tegnforklaring, BT5-DS2-f-veg-02_nord_2d_cl, DS2_f-bane_Gjeldende trase, BT5-DS2-f-veg-02_nord_2d, DS2_kart, DS2_bygninger_grunnflatetak, DS2_eiendomsgrenser, DS2_5m_koter, BT5-DS2-gd-eks-01_2D t-kart"

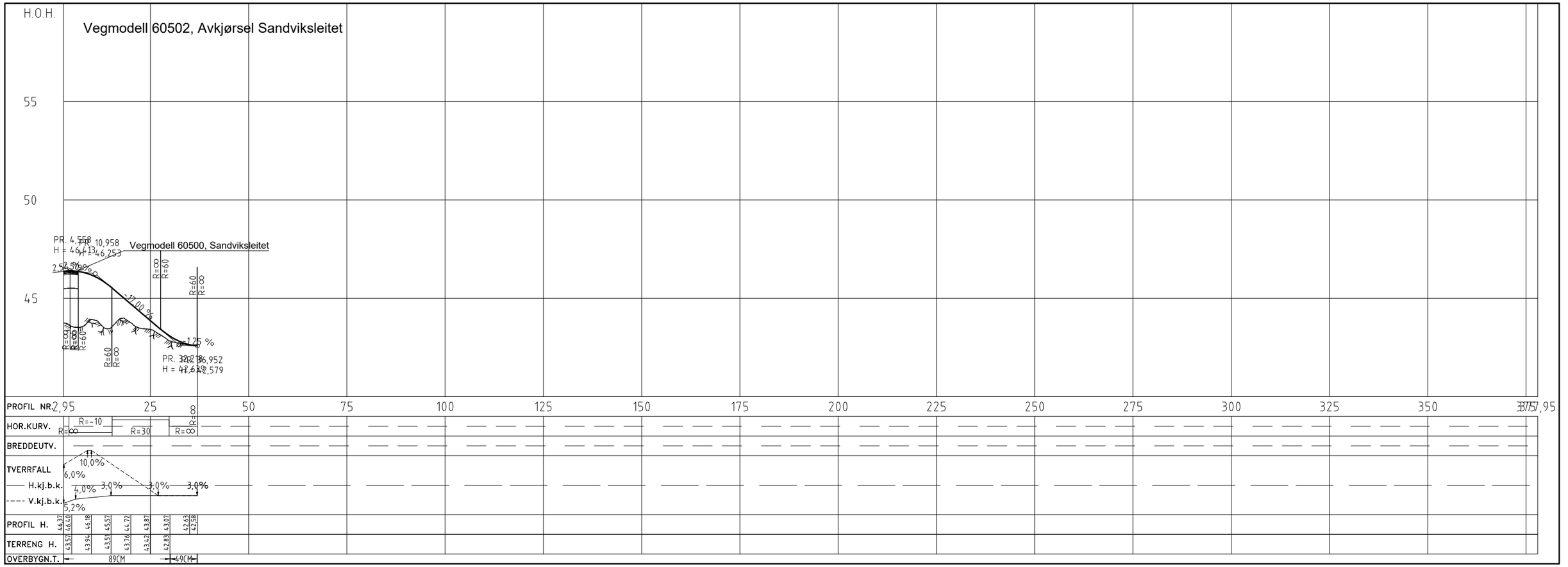

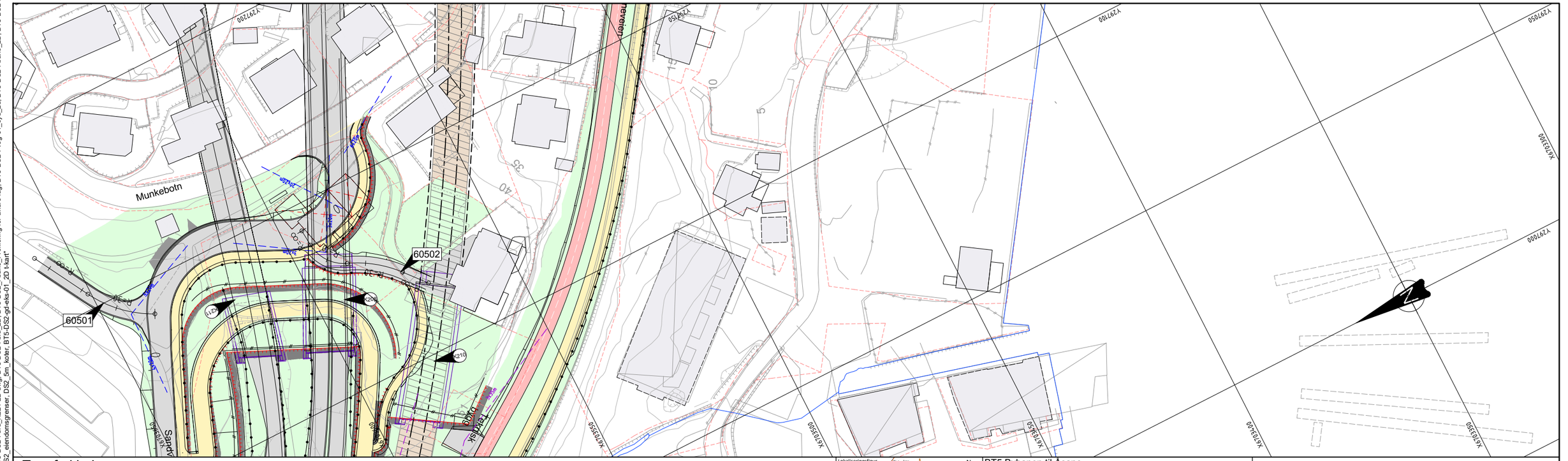

Tegnforklaring

- Bybane
- Bybane- og bussplattform
- Kjøreveg
- Gangveg/ gang- og sykkelveg
- Sykkelveg/ sykkelfelt
- Annet vegareal/ grøntareal
- Fjell
- Leskur
- Trafikkøy
- Mur
- 10000 Henvisning vegmodell
- <200 Henvisning konstruksjon
- Mur
- Rekkverk
- Konstruksjon
- Eksisterende VA-kulvert
- Fredet bygg
- Frisikt mellom kjøretøy
- Frisikt myke trafikanter
- Støyskjerm
- Gjerde
- Stengt avkjørsel
- Tunnel
- Eksisterende tunnel
- Eiendomsgrense
- 250 Profilering bane

Lokaliseringsfigur

N

BT5 Bybanen til Åsane

DS2, Sandviksleitet avkjørsel

Plan og profil, vegmodell 60502, pr. 3 - 37

Plan, 60501

Revisjon	Revisjon gjelder	Utarb	Kontr	Godkjent	Rev. dato
01	Teknisk forprosjekt	NorBoy	LiE	IOV	2022-09-15
02	Til 2. gangs behandling	NorBoy	LiE	IOV	2023-03-17

BERGEN KOMMUNE

Miljøløftet

Leverandør: Norconsult; Asplan Viak

Målestokk	Tegningsnummer/dokumentkode	Plan id	Rev.
1:500/1:100	BT5-D-20604	65810000	02

"V:\518\76\518761918\BIM\Vegd\DS2\Arkfil\DS2_LAY_D_02_nord.dwg - NorBoy - Plottet: 2023-03-07, 16:13:18 - LAYOUT = BT5-D-20604 - XREF = BT5-DS2-f-veg-01_syd_2d_skravur, BT5-DS2-f-veg-02_nord_2d_skravur, BT5-DS2-tark_Sandviken sykehus, BT5-DS2-tark_NHH, BT5-DS2-f-tegnplan-vn2_bygg som inves, BT5-DS2-f-bru_K228-2D dwg, BT5-DS2-f-bru_K227-2D dwg, BT5-DS2-f-bru_K219-2D dwg, BT5-DS2-f-bru_K218-2D dwg, BT5-DS2-f-bru_K216-2D dwg, BT5-DS2-f-bru_K215-2D dwg, BT5-DS2-f-bru_K214-2D dwg, BT5-DS2-f-bru_K213-2D dwg, BT5-DS2-f-bru_K212-2D dwg, BT5-DS2-f-bru_K211-2D dwg, BT5-DS2-f-bru_K210-2D dwg, BT5-DS2-f-bru_K209-2D dwg, BT5-DS2-f-bru_K208-2D dwg, BT5-DS2-f-bru_K207-2D dwg, BT5-DS2-f-bru_K206-2D dwg, BT5-DS2-f-bru_K205-2D dwg, BT5-DS2-f-bru_K204-2D dwg, BT5-DS2-f-bru_K201-2D dwg, BT5-DS2-f-bru_K224-2D dwg, BT5-DS2-f-bru_2D, BT5-DS2_f-bane_Profilering-for-andre-lag, BT5-DS2-f-veg-02_nord_2d_DS2_f-bane_Gjeldende trase, BT5-DS2-f-veg-02_nord_2d, DS2_f-bane_Gjeldende trase, BT5-DS2-f-veg-02_nord_2d, DS2_kart, DS2_bygninger_grunnflatetak, DS2_eiendomsgrenser, DS2_sm_koter, BT5-DS2-gd-eks-01_2D.t-kart"
BT5-DS3-f-bane_2D, BT5-DS2-f-veg-02_nord_2d_lengdeprofiler, BT5-DS2-f-veg-02_nord_2d_skravur, BT5-DS2-tark_NHH, BT5-DS2-f-tegnplan-vn2_bygg som inves, BT5-DS2-f-bru_K221-2D dwg, BT5-DS2-f-bru_K220-2D dwg, BT5-DS2-f-bru_K217-2D dwg, BT5-DS2-f-bru_K219-2D dwg, BT5-DS2-f-bru_K218-2D dwg, BT5-DS2-f-bru_K216-2D dwg, BT5-DS2-f-bru_K215-2D dwg, BT5-DS2-f-bru_K214-2D dwg, BT5-DS2-f-bru_K213-2D dwg, BT5-DS2-f-bru_K212-2D dwg, BT5-DS2-f-bru_K211-2D dwg, BT5-DS2-f-bru_K210-2D dwg, BT5-DS2-f-bru_K209-2D dwg, BT5-DS2-f-bru_K208-2D dwg, BT5-DS2-f-bru_K207-2D dwg, BT5-DS2-f-bru_K206-2D dwg, BT5-DS2-f-bru_K205-2D dwg, BT5-DS2-f-bru_K204-2D dwg, BT5-DS2-f-bru_K201-2D dwg, BT5-DS2-f-bru_K224-2D dwg, BT5-DS2-f-bru_2D, BT5-DS2-Rammer, BT5-Lokaliseringsfigur, BT5-f-veg-tegnforklaring, BT5-DS2-f-veg-02_nord_2d, DS2_f-bane_Gjeldende trase, BT5-DS2-f-veg-02_nord_2d, DS2_kart,

"V:\518\76\518761918\BIM\Vegd\DS2\Arkfil\DS2_LAY_D_02_nord.dwg - NorBoy - Plottet: 2023-03-16, 16:27:09 - LAYOUT = BT5-D-20605 - XREF = BT5-DS2-f-veg-01_syd_2d_skravur, BT5-DS2-f-veg-02_nord_2d_skravur, BT5-DS2-tark_NHH, BT5-DS2-f-regplan-vn2_bygg som inves, BT5-DS2-f-bru_K228-2D dwg, BT5-DS2-f-bru_K227-2D dwg, BT5-DS2-f-bru_K226-2D dwg, BT5-DS2-f-bru_K225-2D dwg, BT5-DS2-f-bru_K224-2D dwg, BT5-DS2-f-bru_K221-2D dwg, BT5-DS2-f-bru_K220-2D dwg, BT5-DS2-f-bru_K219-2D dwg, BT5-DS2-f-bru_K218-2D dwg, BT5-DS2-f-bru_K216-2D dwg, BT5-DS2-f-bru_K215-2D dwg, BT5-DS2-f-bru_K214-2D dwg, BT5-DS2-f-bru_K213-2D dwg, BT5-DS2-f-bru_K212-2D dwg, BT5-DS2-f-bru_K211-2D dwg, BT5-DS2-f-bru_K210-2D dwg, BT5-DS2-f-bru_K209-2D dwg, BT5-DS2-f-bru_K208-2D dwg, BT5-DS2-f-bru_K207-2D dwg, BT5-DS2-f-bru_K206-2D dwg, BT5-DS2-f-bru_K205-2D dwg, BT5-DS2-f-bru_K204-2D dwg, BT5-DS2-f-bru_K201-2D dwg, BT5-DS2-Rammer, BT5-Lokaliseringsfigur, BT5-f-veg-tegnforklaring, BT5-DS2-f-veg-02_nord_2d_tverrfall, BT5-DS2-f-veg-02_nord_2d_lengdeprofiler, BT5-DS2-f-veg-02_nord_2d_skravur, BT5-DS2-tark_Sandvikenn sykehus, BT5-DS2-tark_NHH, BT5-DS2-f-veg-01_syd_2d_skravur, BT5-DS3-f-bane_2D, BT5-DS2-f-veg-02_nord_2d_lengdeprofiler, BT5-DS2-f-veg-02_nord_2d_skravur, BT5-DS2-tark_Sandvikenn sykehus, BT5-DS2-tark_NHH, BT5-DS2-f-bru_K221-2D dwg, BT5-DS2-f-bru_K220-2D dwg, BT5-DS2-f-bru_K219-2D dwg, BT5-DS2-f-bru_K218-2D dwg, BT5-DS2-f-bru_K216-2D dwg, BT5-DS2-f-bru_K215-2D dwg, BT5-DS2-f-bru_K214-2D dwg, BT5-DS2-f-bru_K213-2D dwg, BT5-DS2-f-bru_K212-2D dwg, BT5-DS2-f-bru_K211-2D dwg, BT5-DS2-f-bru_K210-2D dwg, BT5-DS2-f-bru_K209-2D dwg, BT5-DS2-f-bru_K208-2D dwg, BT5-DS2-f-bru_K207-2D dwg, BT5-DS2-f-bru_K206-2D dwg, BT5-DS2-f-bru_K205-2D dwg, BT5-DS2-f-bru_K204-2D dwg, BT5-DS2-Rammer, BT5-Lokaliseringsfigur, BT5-f-veg-tegnforklaring, BT5-DS2-f-veg-02_nord_2d_tverrfall, BT5-DS2-f-veg-02_nord_2d_lengdeprofiler, BT5-DS2-f-veg-02_nord_2d_skravur, BT5-DS2-tark_NHH, DS2_bygninger_grunnflatetak, DS2_eiendomsgrenser, DS2_sm_koter, BT5-DS2-gs-eks-01_2D.dwg, DS2_f-bane_Profilering-for-andre-fag, BT5-DS2-f-veg-01_syd_2d, BT5-DS2-f-bane_2D, BT5-DS2-f-bru_K204-2D dwg, DS2_f-bane_Gjeldende trase, BT5-DS2-f-veg-02_nord_2d, DS2_f-art,

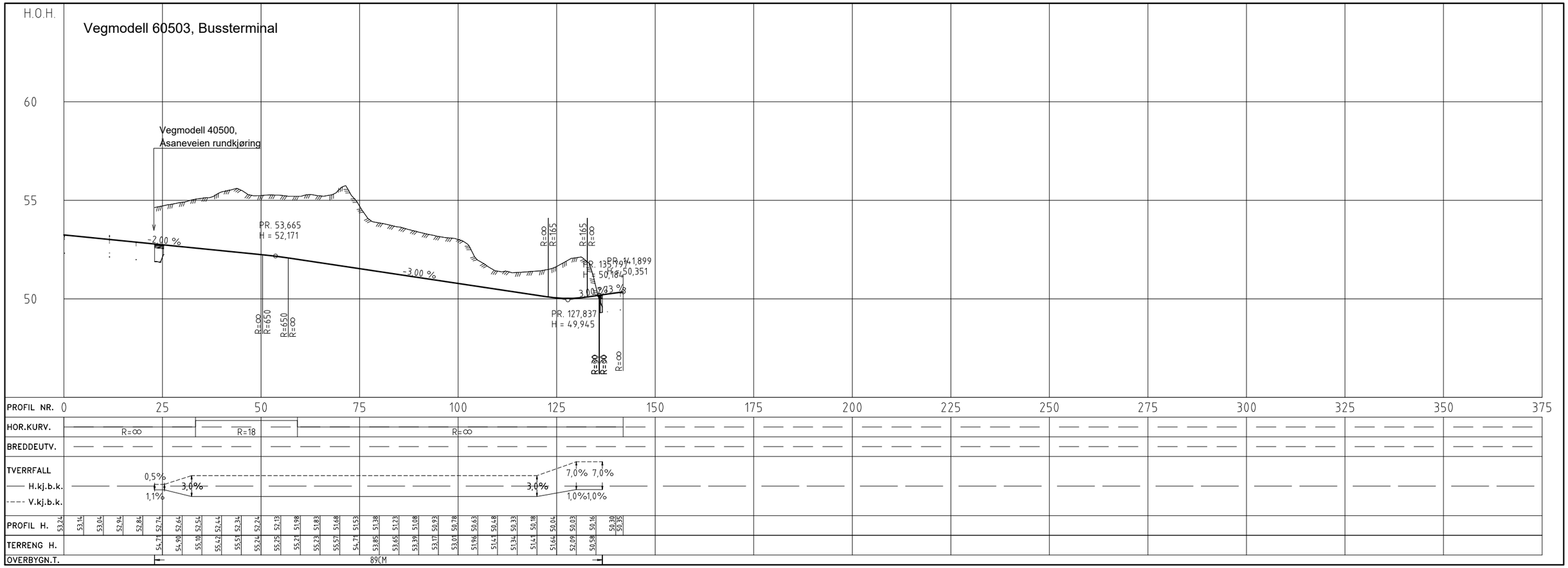

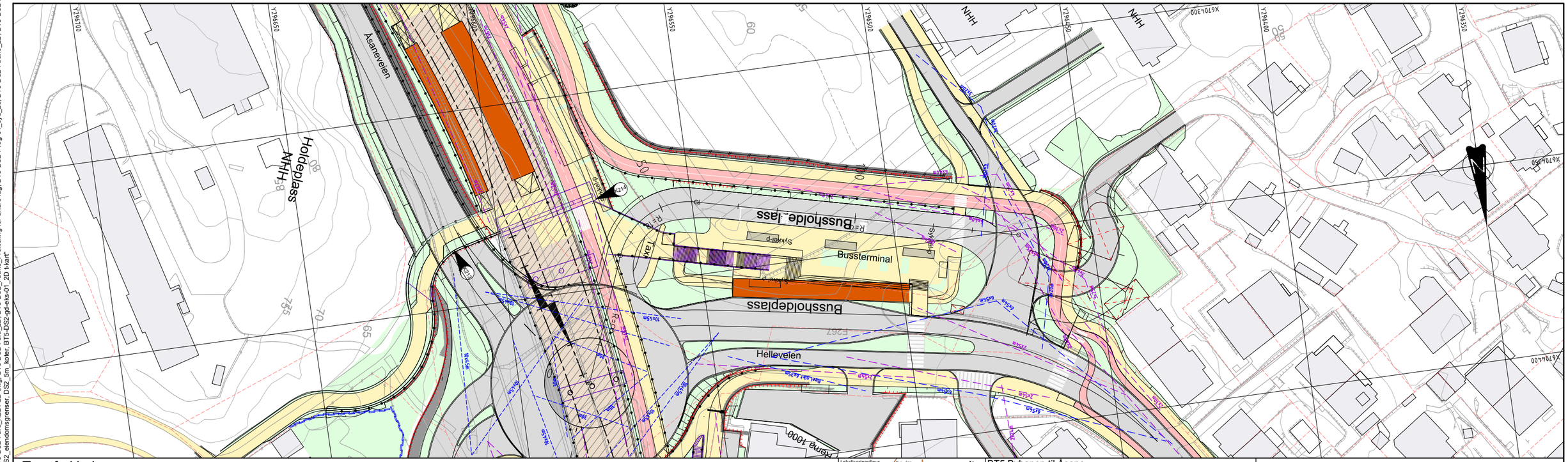

Tegnforklaring

- Bybane
- Bybane- og bussplattform
- Kjøreveg
- Gangveg/ gang- og sykkelveg
- Sykkelveg/ sykkelfelt
- Annet vegareal/ grøntareal
- Fjell
- Leskur
- Trafikkøy
- Mur
- 10000 Henvisning vegmodell
- <200 Henvisning konstruksjon
- Mur
- Rekkverk
- Konstruksjon
- Eksisterende VA-kulvert
- Fredet bygg
- Frisikt mellom kjøretøy
- Frisikt myke trafikanter
- Støyskjerm
- Bom
- Stengt avkjørsel
- Tunnel
- Eksisterende tunnel
- Eiendomsgrense
- 250 Profilering bane

Lokaliseringsfigur

N

BT5 Bybanen til Åsane

DS2, Bussterminal

Plan og profil, vegmodell 60503, pr. 23 - 136,5

Revisjon	Revisjon gjelder	Utarb	Kontr	Godkjent	Rev. dato
01	Teknisk forprosjekt	NorBoy	LiE	IOV	2022-09-15
02	Til 2. gangs behandling	NorBoy	LiE	IOV	2023-03-17

BERGEN KOMMUNE

Miljøløftet

Leverandør Norconsult

Målestokk 1:500/1:100

Tegningsnummer/dokumentkode BT5-D-20605

Plan id 65810000

Rev. 02

"V:\518\76\5187619\BIM\Veg\DS2\Arkfil\DS2_LAY_D_02_nord.dwg - NorBoy - Plottet: 2023-03-16, 16:28:22 - LAYOUT = BT5-D-20606 - XREF = BT5-DS2-f-veg-01_syd_2d_skravur, BT5-DS3-f-bane_2D, BT5-DS2-f-veg-02_nord_2d_skravur, BT5-DS2-f-veg-02_nord_2d_lengdeprofiler, BT5-DS2-lark_Sandviken sykehus, BT5-DS2-lark_NHH,
BT5-DS2-f-regplan-vn2_bygg som rives, BT5-DS2-f-bru_K228-2D dwg, BT5-DS2-f-bru_K217-2D dwg, BT5-DS2-f-bru_K227-2D dwg, BT5-DS2-f-bru_K202-2D dwg, BT5-DS0-g-io_kulturminner, BT5-DS2-f-bru_K221-2D dwg, BT5-DS2-f-bru_K220-2D dwg, BT5-DS2-f-bru_K218-2D dwg, BT5-DS2-f-bru_K216-2D dwg,
BT5-DS2-f-bru_K215-2D dwg, BT5-DS2-f-bru_K214-2D dwg, BT5-DS2-f-bru_K213-2D dwg, BT5-DS2-f-bru_K212-2D dwg, BT5-DS2-f-bru_K211-2D dwg, BT5-DS2-f-bru_K210-2D dwg, BT5-DS2-f-bru_K209-2D dwg, BT5-DS2-f-bru_K208-2D dwg, BT5-DS2-f-bru_K219-2D dwg, BT5-DS2-f-bru_K206-2D dwg, BT5-DS2-f-bru_K205-2D dwg, BT5-DS2-f-bru_K204-2D dwg,
BT5-DS2-f-bru_K201-2D dwg, BT5-DS2-f-bru_K224-2D dwg, BT5-DS2-f-bru_2D, BT5-DS2_f-bane_Profilering-for-andre-fag, BT5-DS2-f-veg-01_syd_2d, BT5-DS2-f-bane_2D, BT5-DS2-Rammer, BT5-Lokaliseringsfigur, BT5-f-veg-tegnforklaring, BT5-DS2-f-veg-02_nord_2d_cl, DS2_f-bane_Gjeldende trase, BT5-DS2-f-veg-02_nord_2d, DS2_kart,
DS2_bygninger_grunnflatetak, DS2_eiendomsgrenser, DS2_5m_koter, BT5-DS2-gd-eks-01_2D t-kart"



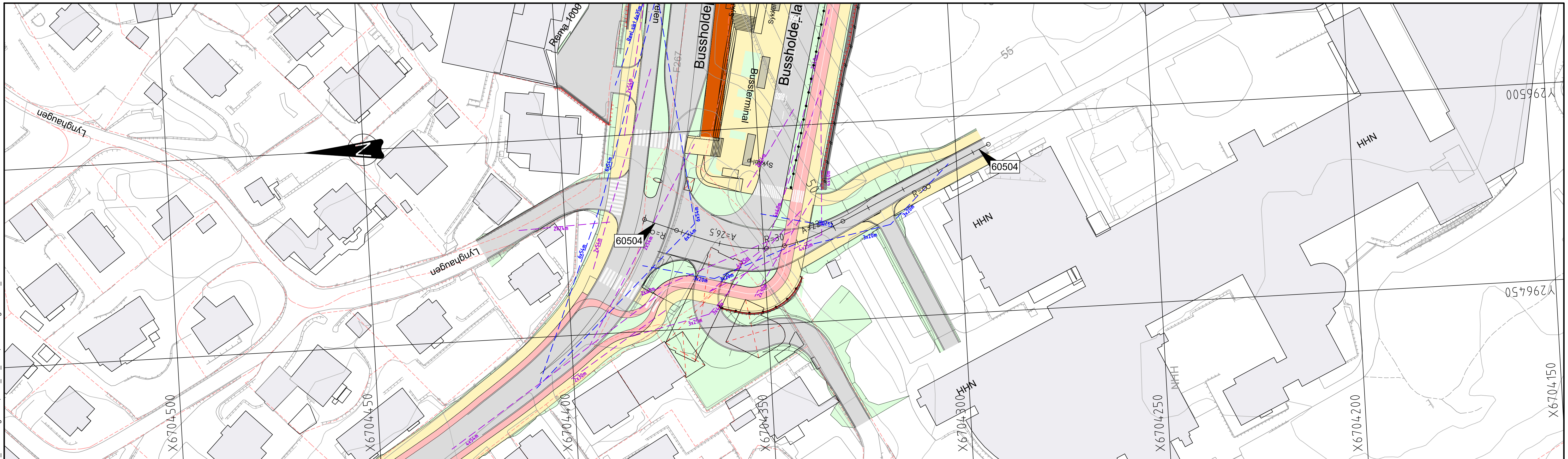

Tegnforklaring

Bybane	Fjell	Mur	Støyskjerm
Bybane- og bussplattform	Leskur	Rekkverk	Bom
Kjøreveg	Trafikkøy	Konstruksjon	Stengt avkjørsel
Gangveg/ gang- og sykkelveg	Mur	Eksisterende VA-kulvert	Tunnel
Sykkelveg/ sykkelfelt	10000 Henvisning vegmodell	Fredet bygg	Eksisterende tunnel
Annet vegareal/ grøntareal	K200 Henvisning konstruksjon	Frisikt mellom kjøretøy	Eiendomsgrense
		Frisikt myke trafikanter	250 Profilering bane

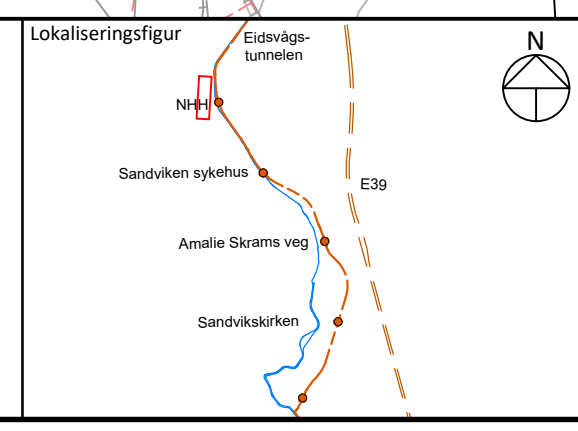

BT5 Bybanen til Åsane

DS2, Adkomst NHH

Plan og profil, vegmodell 60504, pr. 3,5 - 95,5

Revisjon	Revisjon gjelder	Utarb	Kontr	Godkjent	Rev. dato
01	Teknisk forprosjekt	NorBoy	LiE	IOV	2022-09-15
02	Til 2. gangs behandling	NorBoy	LiE	IOV	2023-03-17

BERGEN KOMMUNE

Miljøløftet

Leverandør: Norconsult, asplan viak

Målestokk	Tegningsnummer/dokumentkode	Plan id	Rev.
1:500/1:100	BT5-D-20606	65810000	02

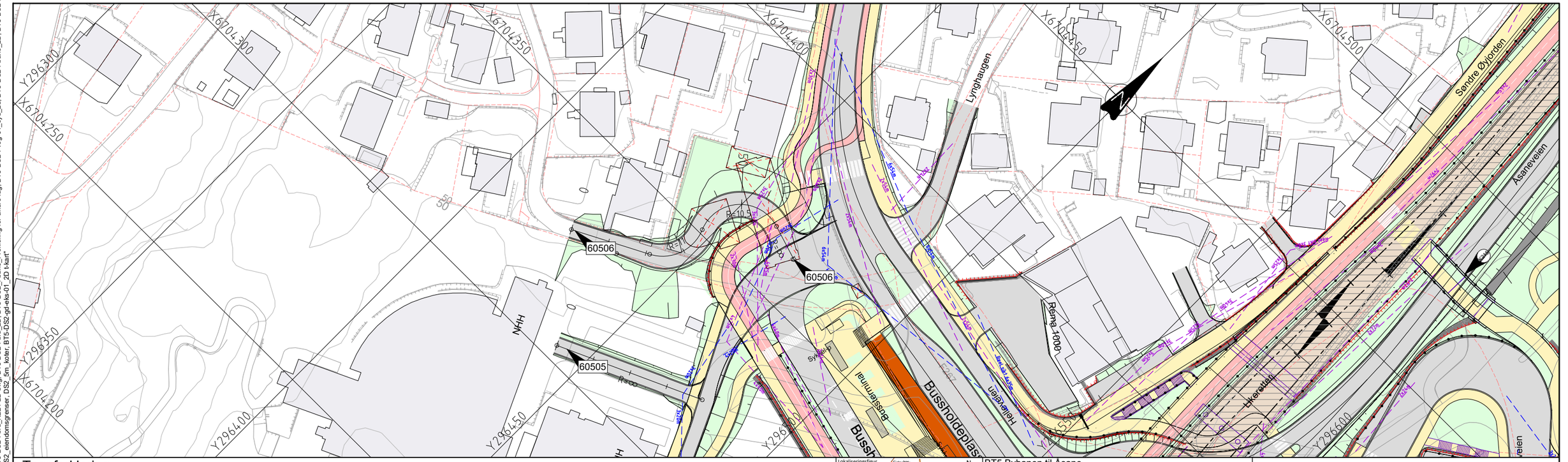

Tegnforklaring

- Bybane
- Bybane- og bussplattform
- Kjøreveg
- Gangveg/ gang- og sykkelveg
- Sykkelveg/ sykkelfelt
- Annet vegareal/ grøntareal
- Fjell
- Leskur
- Trafikkøy
- Mur
- 10000 Henvisning vegmodell
- 200 Henvisning konstruksjon
- Mur
- Rekkverk
- Konstruksjon
- Eksisterende VA-kulvert
- Fredet bygg
- Frisikt mellom kjøretøy
- Frisikt myke trafikanter
- Støyskjerm
- Bom
- Stengt avkjørsel
- Tunnel
- Eksisterende tunnel
- Eiendomsgrense
- 250 Profilering bane

Lokaliseringsfigur

BT5 Bybanen til Åsane

DS2, Avkjørsel NHH

Plan og profil, vegmodell 60506, pr. 0 - 67,5

Plan, 60505

Revisjon	Revisjon gjelder	Utarb	Kontr	Godkjent	Rev. dato
01	Teknisk forprosjekt	NorBoy	LiE	IOV	2022-09-15
02	Til 2. gangs behandling	NorBoy	LiE	IOV	2023-03-17

BERGEN KOMMUNE

Miljøløftet

Leverandør: Norconsult; oslon visk

Målestokk	Tegningsnummer/dokumentkode	Plan id	Rev.
1:500/1:100	BT5-D-20607	65810000	02

"V:\518\76\518761\BIM\Vegd\DS2\Arkfil\DS2_LAY_D_02_nord.dwg - NorBoy - Plottet: 2023-03-16, 16:29:50 - LAYOUT = BT5-D-20607 - XREF = BT5-DS2-f-veg-01_syd_2d_skravur, BT5-DS2-f-veg-02_nord_2d_skravur, BT5-DS2-tark_Sandviken sykehus, BT5-DS2-tark_NHH, BT5-DS2-f-regplan-vn2_bygg som inves, BT5-DS2-f-bru_K228-2D dwg, BT5-DS2-f-bru_K227-2D dwg, BT5-DS2-f-bru_K226-2D dwg, BT5-DS2-f-bru_K225-2D dwg, BT5-DS2-f-bru_K224-2D dwg, BT5-DS2-f-bru_K223-2D dwg, BT5-DS2-f-bru_K222-2D dwg, BT5-DS2-f-bru_K221-2D dwg, BT5-DS2-f-bru_K220-2D dwg, BT5-DS2-f-bru_K219-2D dwg, BT5-DS2-f-bru_K218-2D dwg, BT5-DS2-f-bru_K217-2D dwg, BT5-DS2-f-bru_K216-2D dwg, BT5-DS2-f-bru_K215-2D dwg, BT5-DS2-f-bru_K214-2D dwg, BT5-DS2-f-bru_K213-2D dwg, BT5-DS2-f-bru_K212-2D dwg, BT5-DS2-f-bru_K211-2D dwg, BT5-DS2-f-bru_K210-2D dwg, BT5-DS2-f-bru_K209-2D dwg, BT5-DS2-f-bru_K208-2D dwg, BT5-DS2-f-bru_K207-2D dwg, BT5-DS2-f-bru_K206-2D dwg, BT5-DS2-f-bru_K205-2D dwg, BT5-DS2-f-bru_K204-2D dwg, BT5-DS2-Rammer, BT5-DS2-f-bru_K201-2D dwg, BT5-DS2-Rammer, BT5-Lokaliseringsfigur, BT5-f-veg-tegnforklaring, BT5-DS2-f-veg-02_nord_2d_cl, DS2_f-bane_Gjeldende trase, BT5-DS2-f-veg-02_nord_2d, DS2_tart, DS2_bygninger_grunnflatetak, DS2_eiendomsgrenser, DS2_sm_koter, BT5-DS2-gd-eks-01_2D f-kart"



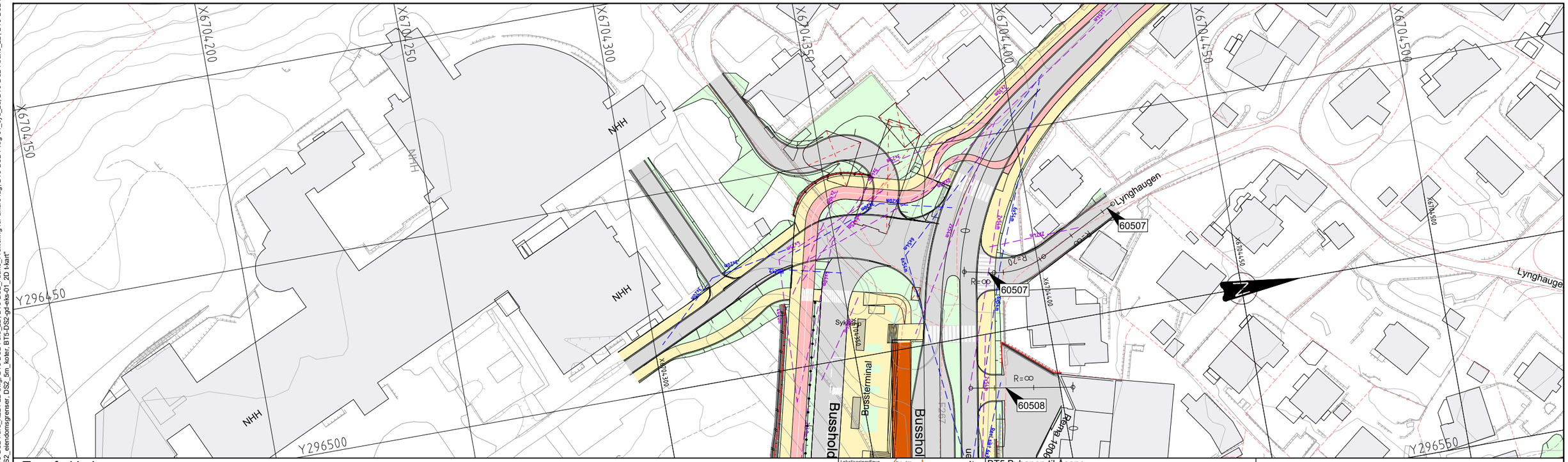

Tegnforklaring

- Bybane
- Bybane- og bussplattform
- Kjøreveg
- Gangveg/ gang- og sykkelveg
- Sykkelveg/ sykkelfelt
- Annet vegareal/ grøntareal
- Fjell
- Leskur
- Trafikkøy
- Mur
- 10000 Henvisning vegmodell
- <200 Henvisning konstruksjon
- Mur
- Rekkverk
- Konstruksjon
- Eksisterende VA-kulvert
- Fredet bygg
- Frisikt mellom kjøretøy
- Frisikt myke trafikanter
- Støyskjerm
- Bom
- Stengt avkjørsel
- Tunnel
- Eksisterende tunnel
- Eiendomsgrense
- 250 Profilering bane

Lokaliseringsfigur

BT5 Bybanen til Åsane

DS2, Lynghaugen

Plan og profil, vegmodell 60507, pr. 3 - 43,5

Plan, 60508

Revisjon	Revisjon gjelder	Utarb	Kontr	Godkjent	Rev. dato
01	Teknisk forprosjekt	NorBoy	LiE	IOV	2022-09-15
02	Til 2. gangs behandling	NorBoy	LiE	IOV	2023-03-17

BERGEN KOMMUNE

Miljøløftet

Leverandør Norconsult

Målestokk	Tegningsnummer/dokumentkode	Plan id	Rev.
1:500/1:100	BT5-D-20608	65810000	02

"V:\518\76\5187619\BIM\Veg\DS2\Arkfil\DS2_LAY_D_02_nord.dwg - NorBoy - Plottet: 2023-03-16, 16:30:51 - LAYOUT = BT5-D-20608 - XREF = BT5-DS2-f-veg-01_syd_2d_skravur, BT5-DS3-f-bane_2D, BT5-DS2-f-veg-02_nord_2d_lengdeprofiler, BT5-DS2-f-veg-02_nord_2d_skravur, BT5-DS2-lark_Sandviken sykehus, BT5-DS2-lark_NHH, BT5-DS2-f-regplan-vn2_bygg som rives, BT5-DS2-f-bru_K228-2D dwg, BT5-DS2-f-bru_K217-2D dwg, BT5-DS2-f-bru_K227-2D dwg, BT5-DS2-f-bru_K202-2D dwg, BT5-DS0-g-io_kulturminner, BT5-DS2-f-bru_K221-2D dwg, BT5-DS2-f-bru_K220-2D dwg, BT5-DS2-f-bru_K219-2D dwg, BT5-DS2-f-bru_K218-2D dwg, BT5-DS2-f-bru_K216-2D dwg, BT5-DS2-f-bru_K215-2D dwg, BT5-DS2-f-bru_K214-2D dwg, BT5-DS2-f-bru_K213-2D dwg, BT5-DS2-f-bru_K212-2D dwg, BT5-DS2-f-bru_K211-2D dwg, BT5-DS2-f-bru_K210-2D dwg, BT5-DS2-f-bru_K209-2D dwg, BT5-DS2-f-bru_K208-2D dwg, BT5-DS2-f-bru_K207-2D dwg, BT5-DS2-f-bru_K206-2D dwg, BT5-DS2-f-bru_K205-2D dwg, BT5-DS2-f-bru_K204-2D dwg, BT5-DS2-f-bru_K201-2D dwg, BT5-DS2-f-bru_K224-2D dwg, BT5-DS2-f-bru_2D, BT5-DS2_f-bane_Profilering-for-andre-fag, BT5-DS2-f-veg-01_syd_2d, BT5-DS2-f-bane_2D, BT5-DS2-Rammer, BT5-Lokaliseringsfigur, BT5-f-veg-tegnforklaring, BT5-DS2-f-veg-02_nord_2d_cl, DS2_f-bane_Gjeldende trase, BT5-DS2-f-veg-02_nord_2d, DS2_kart, DS2_bygninger_grunnflatetak, DS2_eiendomsgrenser, DS2_5m_koter, BT5-DS2-gd-eks-01_2D t-kart"

"V:\518\76\518769\BIM\Veg\DS2\Arkfil\DS2_LAY_D_01_syd.dwg - NorBoy - Plottet: 2023-03-10, 11:47:31 - LAYOUT = BT5-D-20701 - XREF = BT5-DS2-f-regplan-vn2_bygg som rives, BT5-DS2-lark_ASV, DSF_f-veg_DSF Skravur, BT5-DS2-f-bru_K228-2D dwg, BT5-DS2-f-bru_K217-2D dwg, BT5-DS2-f-bru_K227-2D dwg, BT5-DS2-f-bru_K202-2D dwg, BT5-DS2-f-bru_K223-2D dwg, BT5-DSF-f-veg_2D, BT5-DS2-f-bru_K2220-2D dwg, BT5-DS2-f-bru_K219-2D dwg, BT5-DS2-f-bru_K218-2D dwg, BT5-DS2-f-bru_K214-2D dwg, BT5-DS2-f-bru_K213-2D dwg, BT5-DS2-f-bru_K212-2D dwg, BT5-DS2-f-bru_K211-2D dwg, BT5-DS2-f-bru_K216-2D dwg, BT5-DS2-f-bru_K215-2D dwg, BT5-DSF_f-veg_Anleggsvei, BT5-DSF-f-veg_2D, BT5-DS2-f-bru_K208-2D dwg, BT5-DS2-f-bru_K210-2D dwg, BT5-DS2-f-bru_K209-2D dwg, BT5-DS2-f-bru_K208-2D dwg, BT5-DS2-f-bru_K206-2D dwg, BT5-DS2-f-bru_K205-2D dwg, BT5-DS2-f-bru_K204-2D dwg, BT5-DS2-f-bru_K201-2D dwg, BT5-DS2-f-bru_K224-2D dwg, BT5-DS2-f-bru_2D, BT5-DS2-f-veg-02_nord_2d, BT5-DS2-f-veg-02_nord_20_skravur, BT5-DS2_f-veg-01_syd_2d_lengdeprofiler, BT5-DS2-f-veg-01_syd_2d_CL, BT5-DS2-f-veg-01_syd_20_skravur, BT5-DS2-f-veg-01_syd_2d, BT5-DS2-f-Rammer, BT5-Lokaliseringsfigur, BT5-f-veg-tegnforklaring, DS2_kart, DS2_bygninger_grunnflateark, DS2_eiendomsgrenser, DS2_5m_koter, BT5-DS2-gvl-eks-01_2D t-kant"



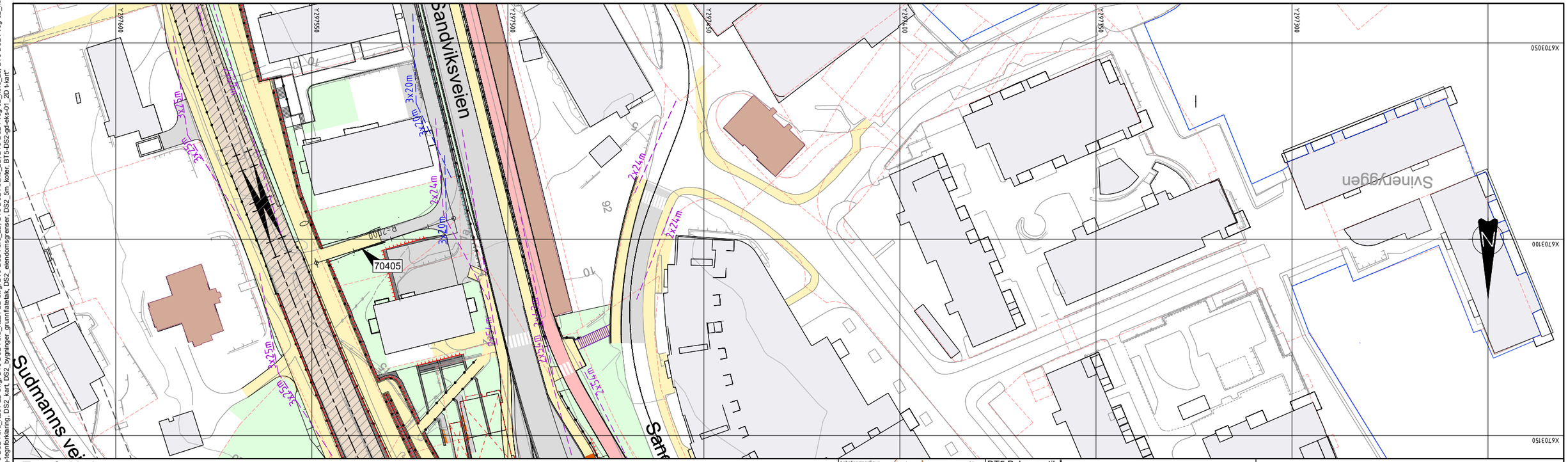

Tegnforklaring

- Bybane
- Bybane- og bussplattform
- Kjøreveg
- Gangveg/ gang- og sykkelveg
- Sykkelveg/ sykkelfelt
- Annet vegareal/ grøntareal
- Fjell
- Leskur
- Trafikkøy
- Mur
- 10000 Henvisning vegmodell
- <200 Henvisning konstruksjon
- Mur
- Rekkverk
- Konstruksjon
- Eksisterende VA-kulvert
- Fredet bygg
- Frisikt mellom kjøretøy
- Frisikt myke trafikanter
- Støyskjerm
- Gjerde
- Stengt avkjørsel
- Tunnel
- Eksisterende tunnel
- Eiendomsgrense
- 250 Profilering bane

Lokaliseringsfigur

N

BT5 Bybanen til Åsane

DS2, Alleen ved Amalie Skrams vei

Plan og profil, vegmodell 70405, pr. 2 - 37

Revisjon	Revisjon gjelder	Utarb	Kontr	Godkjent	Rev. dato
01	Teknisk forprosjekt	VeHus	LiE	IOV	2022-09-15
02	Til 2. gangs behandling	NorBoy	LiE	IOV	2023-03-17

BERGEN KOMMUNE

Miljøløftet

Leverandør Norconsult

asplan viak AV

Målestokk	Tegningsnummer/dokumentkode	Plan id	Rev.
1:500/1:100	BT5-D-20701	65810000	02

"V:\518\76\518769\BIM\Veg\DS2\Arkfil\DS2_LAY_D_01_syd.dwg - NorBoy - Plottet: 2023-03-10, 11:48:23 - LAYOUT = BT5-D-20702 - XREF = BT5-DS2-f-regplan-vn2_bygg som rives, BT5-DS2-f-bane_Profilering-for-andre-fag, BT5-DSU-g-io_kulturminner, BT5-DSF-f-veg_2D, BT5-DS2-f-bru_K213-2D dwg, BT5-DS2-f-bru_K214-2D dwg, BT5-DS2-f-bru_K215-2D dwg, BT5-DS2-f-bru_K216-2D dwg, BT5-DS2-f-bru_K217-2D dwg, BT5-DS2-f-bru_K220-2D dwg, BT5-DS2-f-bru_K223-2D dwg, BT5-DS2-f-bru_K224-2D dwg, BT5-DS2-f-bru_K228-2D dwg, BT5-DS2-f-bru_K201-2D dwg, BT5-DS2-f-bru_K206-2D dwg, BT5-DS2-f-bru_K208-2D dwg, BT5-DS2-f-bru_K207-2D dwg, BT5-DS2-f-bru_K210-2D dwg, BT5-DS2-f-bru_K204-2D dwg, BT5-DS2-f-bru_K202-2D dwg, BT5-DS2-f-bru_K227-2D dwg, BT5-DS2-f-bru_K219-2D dwg, BT5-DS2-f-bru_K211-2D dwg, BT5-DS2-f-bru_K212-2D dwg, BT5-DS2-f-bru_K216-2D dwg, BT5-DS2-f-bru_K218-2D dwg, BT5-DS2-f-bru_K205-2D dwg, BT5-DS2-f-veg-01_syd_2d, BT5-DS2-f-veg-02_nord_2d, BT5-DS2-f-veg-01_syd_2d_skravur, BT5-DS2-f-veg-01_syd_2d_Rammer, BT5-DS2-f-veg-01_syd_2d_CL, BT5-DS2-f-veg-01_syd_2d_lengdeprofiler, BT5-DS2-f-veg-01_syd_2d_tverrprofiler, BT5-DS2-f-veg-01_syd_2d_Skravur, BT5-DS2-f-bane_ASV, DSF_f-veg_DSF Skravur, BT5-DS2-f-bru_K228-2D dwg, BT5-DS2-f-bru_K223-2D dwg, BT5-DSF-f-veg_2D, BT5-DS2-f-bru_K224-2D dwg, BT5-DS2-f-bru_K215-2D dwg, BT5-DS2-f-bru_K216-2D dwg, BT5-DS2-f-bru_K217-2D dwg, BT5-DS2-f-bru_K220-2D dwg, BT5-DS2-f-bru_K213-2D dwg, BT5-DS2-f-bru_K214-2D dwg, BT5-DS2-f-bru_K208-2D dwg, BT5-DS2-f-bru_K207-2D dwg, BT5-DS2-f-bru_K210-2D dwg, BT5-DS2-f-bru_K204-2D dwg, BT5-DS2-f-bru_K201-2D dwg, BT5-DS2-f-veg_2D, BT5-DSF-f-veg_Anleggsvei, BT5-DSF-f-veg_Fløyfjellstunnellen, DSF_f-veg_Fløyfjellstunnellen, BT5-DS2-f-bane_2D, BT5-DS2-f-bane_skravur, BT5-DS2-f-veg-02_nord_2d, BT5-DS2-f-veg-02_nord_2d_skravur, BT5-DS2_f-veg-01_syd_2d_lengdeprofiler, BT5-DS2-f-veg-01_syd_2d_tverrprofiler, BT5-DS2-f-veg-01_syd_2d_Skravur, BT5-DS2-f-bru_K202-2D dwg, BT5-DS2-f-bru_K227-2D dwg, BT5-DS2-f-bru_K219-2D dwg, BT5-DS2-f-bru_K211-2D dwg, BT5-DS2-f-bru_K212-2D dwg, BT5-DS2-f-bru_K216-2D dwg, BT5-DS2-f-bru_K218-2D dwg, BT5-DS2-f-bru_K205-2D dwg, BT5-DS2-f-veg-01_syd_2d, BT5-DS2-f-veg-02_nord_2d, BT5-DS2-f-veg-01_syd_2d_skravur, BT5-DS2-f-veg-01_syd_2d_Rammer, BT5-Lokaliseringsfigur, BT5-f-veg-tegnforklaring_DS2_kart, DS2_bygninger_grunnflateisk, DS2_eiendomsgrenser, DS2_5m_koter, BT5-DS2-gn-eks-01_20 i kart"

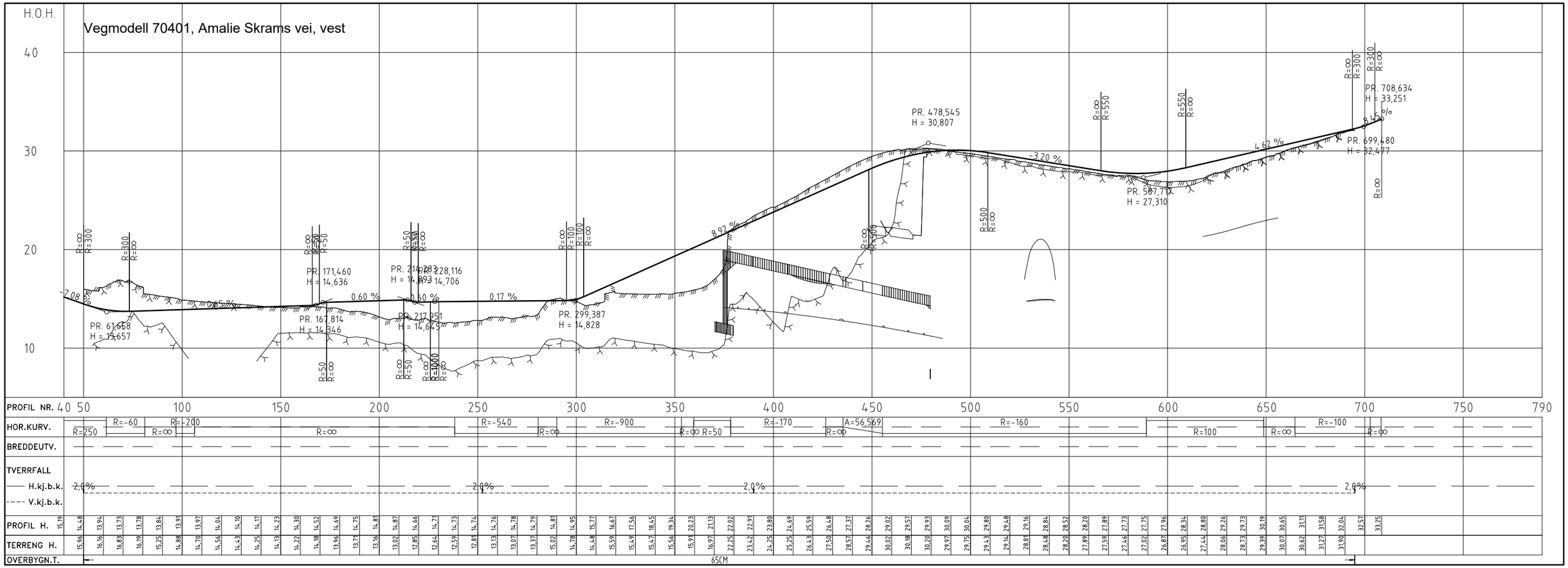

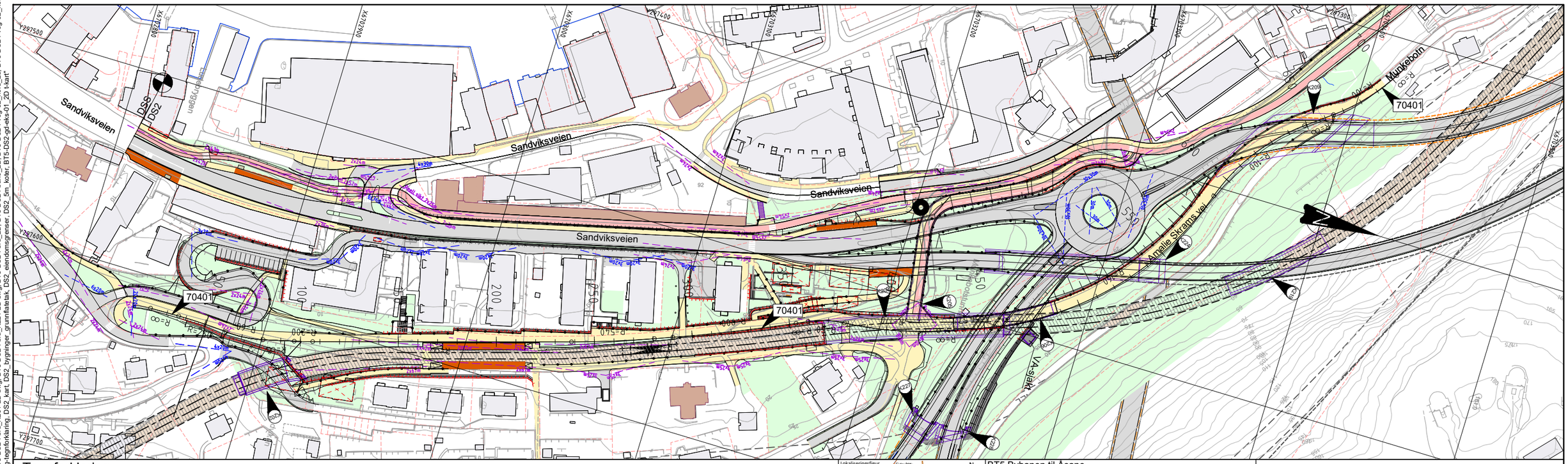

Tegnforklaring

- Bybane
- Bybane- og bussplattform
- Kjøreveg
- Gangveg/ gang- og sykkelveg
- Sykkelveg/ sykkelfelt
- Annet vegareal/ grøntareal
- Fjell
- Leskur
- Trafikkøy
- Mur
- 10000 Henvisning vegmodell
- <200 Henvisning konstruksjon
- Mur
- Rekkverk
- Konstruksjon
- Eksisterende VA-kulvert
- Fredet bygg
- Frisikt mellom kjøretøy
- Frisikt myke trafikanter
- Støyskjerm
- Gjerde
- Stengt avkjørsel
- Tunnel
- Eksisterende tunnel
- Eiendomsgrense
- 250 Profilering bane

Lokaliseringsfigur

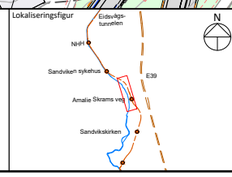

BT5 Bybanen til Åsane

DS2, Amalie Skrams vei, vest

Plan og profil, vegmodell 70401, pr. 50 - 695

Revisjon	Revisjon gjelder	Utarb	Kontr	Godkjent	Rev. dato
01	Teknisk forprosjekt	VeHus	LiE	IOV	2022-09-15
02	Til 2. gangs behandling	NorBoy	LiE	IOV	2023-03-17

BERGEN KOMMUNE

Miljøløftet

Leverandør: Norconsult; asplan viak

Målestokk	Tegningsnummer/dokumentkode	Plan id	Rev.
1:1000/1:200	BT5-D-20702	65810000	02



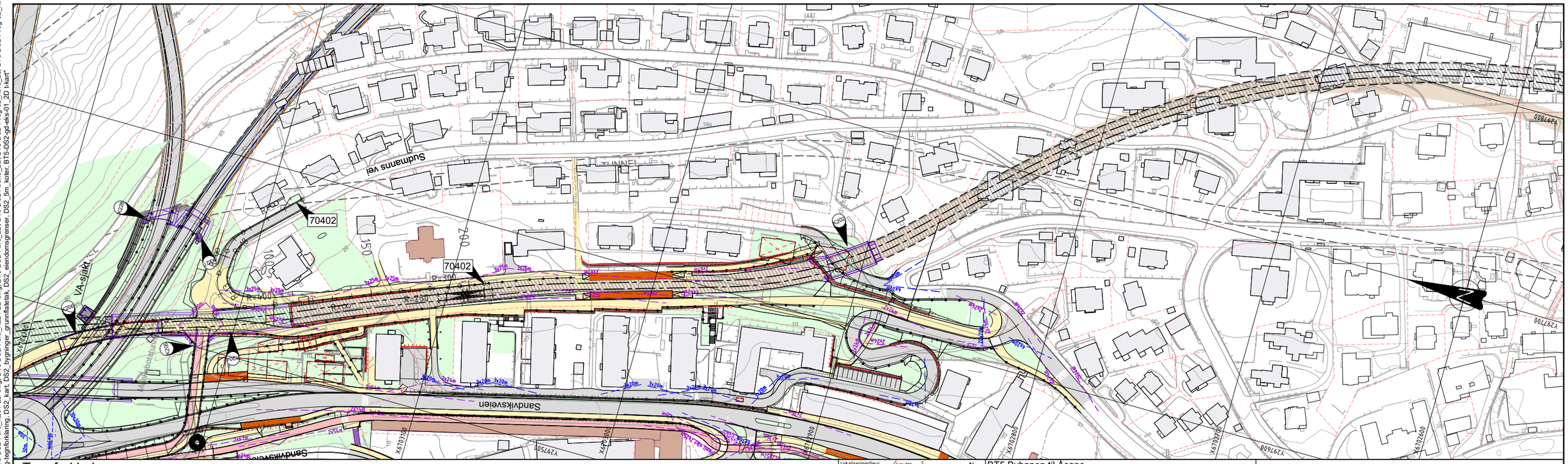

Tegnforklaring

- Bybane
- Bybane- og bussplattform
- Kjøreveg
- Gangveg/ gang- og sykkelveg
- Sykkelveg/ sykkelfelt
- Annet vegareal/ grøntareal
- Fjell
- Leskur
- Trafikkøy
- Mur
- 10000 Henvisning vegmodell
- K200 Henvisning konstruksjon
- Mur
- Rekkverk
- Konstruksjon
- Eksisterende VA-kulvert
- Fredet bygg
- Frisikt mellom kjøretøy
- Frisikt myke trafikanter
- Støyskjerm
- Gjerde
- Stengt avkjørsel
- Tunnel
- Eksisterende tunnel
- Eiendomsgrense
- 250 Profilering bane

Lokaliseringsfigur

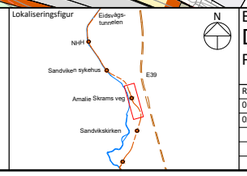

BT5 Bybanen til Åsane

DS2, Amalie Skrams vei, øst

Plan og profil, vegmodell 70402, pr. 0 - 208

Revisjon	Revisjon gjelder	Utarb	Kontr	Godkjent	Rev. dato
01	Teknisk forprosjekt	VeHus	LiE	IOV	2022-09-15
02	Til 2. gangs behandling	NorBoy	LiE	IOV	2023-03-17

BERGEN KOMMUNE

Miljøløftet

Leverandør

Norconsult

Målestokk 1:1000/1:200

Tegningsnummer/dokumentkode BT5-D-20703

Plan id 65810000

Rev. 02

"V:\518\76\5187619\BIM\Veg\DS2\Arkfil\DS2_LAY_D_01_syd.dwg - NorBoy - Plottet: 2023-03-10, 11:49:16 - LAYOUT = BT5-D-20703 - XREF = BT5-DS2-f-regplan-vn2_bygg som rives, BT5-DS2-lark_ASV, DSF_f-veg_DSF Skravur, BT5-DS2-f-bru_K228-2D dwg, BT5-DS2-f-bru_K217-2D dwg, BT5-DS2-f-bru_K227-2D dwg, BT5-DS2-f-bru_K202-2D dwg, BT5-DS2_f-bane_Profilering-for-andre-fag, BT5-DS0-g-io_kulturminner, BT5-DSF-f-veg_Tunnellinjer, DSF_f-veg_Avkjøringsrampe, DSF_f-veg_Påkjøringsrampe, DSF_f-veg_Fløyfjellstunnellen, DSF_f-veg_Anleggsvei, BT5-DSF-f-veg_2D, BT5-DS2-f-bru_K223-2D dwg, BT5-DS2-f-bru_K219-2D dwg, BT5-DS2-f-bru_K218-2D dwg, BT5-DS2-f-bru_K216-2D dwg, BT5-DS2-f-bru_K215-2D dwg, BT5-DS2-f-bru_K214-2D dwg, BT5-DS2-f-bru_K213-2D dwg, BT5-DS2-f-bru_K212-2D dwg, BT5-DS2-f-bru_K211-2D dwg, BT5-DS2-f-bru_K210-2D dwg, BT5-DS2-f-bru_K209-2D dwg, BT5-DS2-f-bru_K208-2D dwg, BT5-DS2-f-bru_K207-2D dwg, BT5-DS2-f-bru_K206-2D dwg, BT5-DS2-f-bru_K205-2D dwg, BT5-DS2-f-bru_K204-2D dwg, BT5-DS2-f-bru_K201-2D dwg, BT5-DS2-f-bru_K224-2D dwg, BT5-DS2-f-bru_2D, BT5-DS2-f-bane_2D, BT5-DS2-f-veg-02_nord_2d, BT5-DS2-f-veg-02_nord_2d, BT5-DS2-f-veg-01_syd_2d, BT5-DS2-f-veg-01_syd_2d_skravur, BT5-DS2-f-veg-01_syd_2d_skravur, BT5-DS2-f-veg-01_syd_2d_CL, BT5-DS2-f-veg-01_syd_2d_lengdeprofiler, BT5-DS2-f-veg-01_syd_2d_skravur, BT5-DS2-f-veg-01_syd_2d, BT5-DS2-Rammer, BT5-Lokaliseringsfigur, BT5-f-veg-tegnforklaring, DS2_kart, DS2_bygninger_grunnflatetak, DS2_eiendomsgrenser, DS2_5m_koter, BT5-DS2-gd-eks-01_2D t-kart"

"V:\518\76\5187619\BIM\Veg\DS2\Arkfil\DS2_LAY_D_01_syd.dwg - NorBoy - Plottet: 2023-03-10, 11:50:29 - LAYOUT = BT5-D-20704 - XREF = BT5-DS2-f-regplan-vn2_bygg som rives, BT5-DS2-lark_ASV, DSF_f-veg_DSF Skravur, BT5-DS2-f-bru_K228-2D dwg, BT5-DS2-f-bru_K217-2D dwg, BT5-DS2-f-bru_K227-2D dwg, BT5-DS2-f-bru_K202-2D dwg,
BT5-DS2_f-bane_Profilering-for-andre-fag, BT5-DS0-g-io_kulturminner, BT5-DSF-f-veg_Tunnellinjer, DSF_f-veg_Avkjøringsrampe, DSF_f-veg_Påkjøringsrampe, DSF_f-veg_Fløyfjellstunnellen, DSF_f-veg_Anleggsvei, BT5-DSF-f-veg_2D, BT5-DS2-f-bru_K223-2D dwg, BT5-DS2-f-bru_K220-2D dwg, BT5-DS2-f-bru_K219-2D dwg, BT5-DS2-f-bru_K218-2D dwg,
BT5-DS2-f-bru_K216-2D dwg, BT5-DS2-f-bru_K215-2D dwg, BT5-DS2-f-bru_K214-2D dwg, BT5-DS2-f-bru_K213-2D dwg, BT5-DS2-f-bru_K212-2D dwg, BT5-DS2-f-bru_K211-2D dwg, BT5-DS2-f-bru_K210-2D dwg, BT5-DS2-f-bru_K209-2D dwg, BT5-DS2-f-bru_K208-2D dwg, BT5-DS2-f-bru_K207-2D dwg, BT5-DS2-f-bru_K206-2D dwg, BT5-DS2-f-bru_K205-2D dwg,
BT5-DS2-f-bru_K201-2D dwg, BT5-DS2-f-bru_K204-2D dwg, BT5-DS2-f-bru_K224-2D dwg, BT5-DS2-f-bru_2D, BT5-DS2-f-bane_2D, BT5-DS2-f-veg-02_nord_2d, BT5-DS2-f-veg-01_syd_2d, BT5-DS2-f-veg-02_nord_2d_skravur, BT5-DS2-f-veg-01_syd_2d_CL, BT5-DS2_f-veg-01_syd_2d_skravur, BT5-DS2-f-veg-01_syd_2d, BT5-DS2-Rammer,
BT5-Lokaliseringsfigur, BT5-f-veg-tegnforklaring, DS2_kart, DS2_bygninger_grunnflatetak, DS2_eiendomsgrenser, DS2_5m_koter, BT5-DS2-gd-eks-01_2D t-kart"

Vegmodell 70400, Hovedsykkelruten GK-Gjensidigekrysset

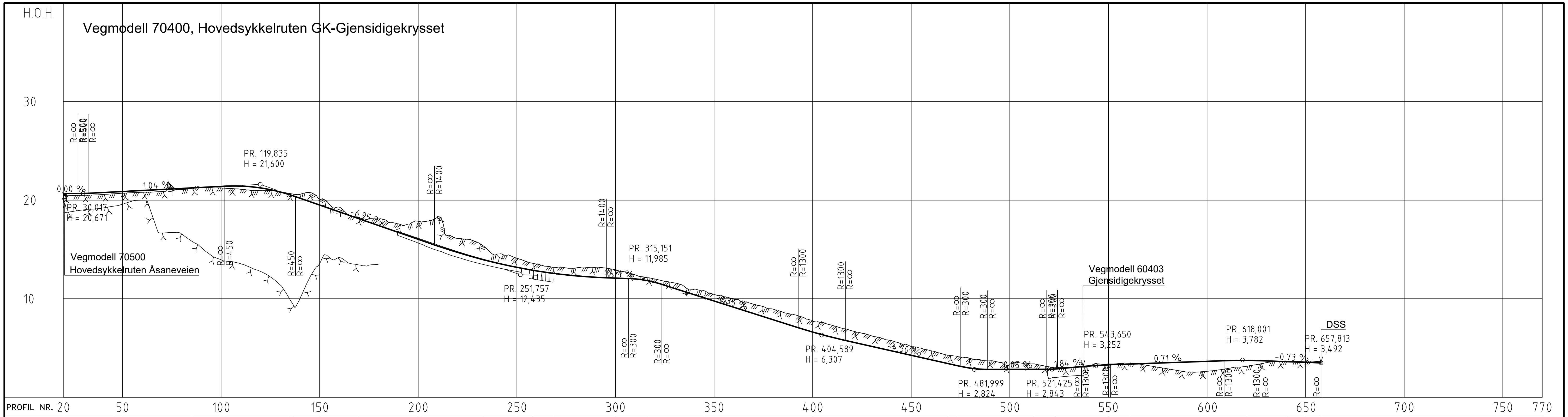

Profil nr.	PROFIL H.	TERRENG H.
20	20,67	
30	20,68	20,49
40	20,77	20,57
50	20,88	20,70
60	20,98	20,80
70	21,08	20,88
80	21,19	21,08
90	21,29	21,31
100	21,40	21,24
110	21,43	21,10
120	21,24	21,00
130	20,83	20,83
140	20,20	20,59
150	19,50	20,10
160	18,81	19,29
170	18,11	18,22
180	17,42	18,09
190	16,73	17,58
200	16,03	17,85
210	15,34	18,27
220	14,69	16,14
230	14,12	15,73
240	13,61	14,52
250	13,18	14,11
260	12,82	13,52
270	12,54	13,16
280	12,32	13,13
290	12,17	13,15
300	12,09	12,96
310	12,00	12,42
320	11,66	12,00
330	11,04	11,60
340	10,41	10,97
350	9,77	10,44
360	9,14	9,99
370	8,50	9,45
380	7,87	8,94
390	7,23	8,41
400	6,62	7,79
410	6,08	7,30
420	5,61	6,74
430	5,16	6,23
440	4,71	5,75
450	4,26	5,15
460	3,81	4,72
470	3,36	4,24
480	2,95	3,94
490	2,83	3,70
500	2,83	3,33
510	2,84	3,41
520	2,84	3,09
530	3,00	3,03
540	3,18	3,15
550	3,30	3,38
560	3,37	3,48
570	3,44	3,23
580	3,51	2,89
590	3,58	2,57
600	3,65	2,64
610	3,72	2,90
620	3,75	3,15
630	3,70	3,51
640	3,64	3,66
650	3,57	3,67
657,8	3,52	

OVERBYGN.T.

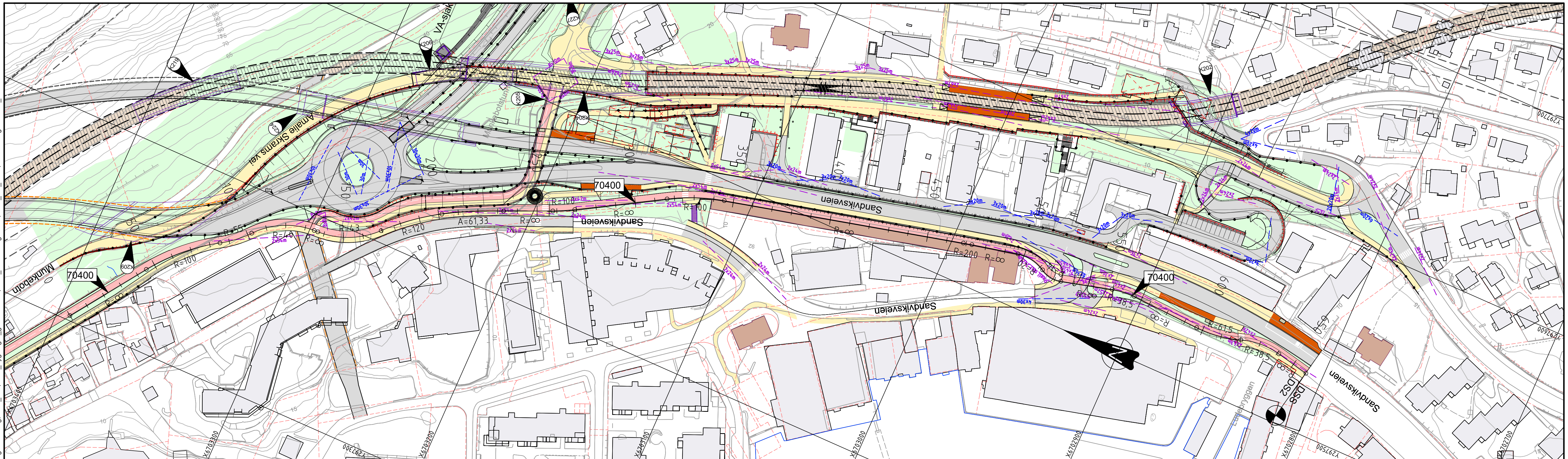

Tegnforklaring

Bybane	Fjell
Bybane- og bussplattform	Leskur
Kjøreveg	Trafikkøy
Gangveg/ gang- og sykkelveg	Mur
Sykkelveg/ sykkelfelt	10000 Henvisning vegmodell
Annet vegareal/ grøntareal	K200 Henvisning konstruksjon
Mur	Støyskjerm
Rekkverk	Gjerde
Konstruksjon	Stengt avkjørsel
Eksisterende VA-kulvert	Tunnel
Fredet bygg	Eksisterende tunnel
Frisikt mellom kjøretøy	Eiendomsgrense
Frisikt myke trafikanter	250 Profilering bane

Lokaliseringsfigur: Eidsvågs-tunnelen, NHH, Sandviken sykehus, E39, Amalie Skrams veg, Sandvikskirken

BT5 Bybanen til Åsane

DS2, Hovedsykkelruten Gjensidigekrysset

Plan og profil, vegmodell 70400, pr. 20 - 657,8

Revisjon	Revisjon gjelder	Utarb	Kontr	Godkjent	Rev. dato
01	Teknisk forprosjekt	NorBoy	LiE	IOV	2022-09-15
02	Til 2. gangs behandling	NorBoy	LiE	IOV	2023-03-17

BERGEN KOMMUNE — Miljøløftet

Leverandør: Norconsult, asplan viak

Målestokk	Tegningsnummer/dokumentkode	Plan id	Rev.
1:1000/1:200	BT5-D-20704	65810000	02

Vegmodell 70403, Gangbro over Sandviksveien

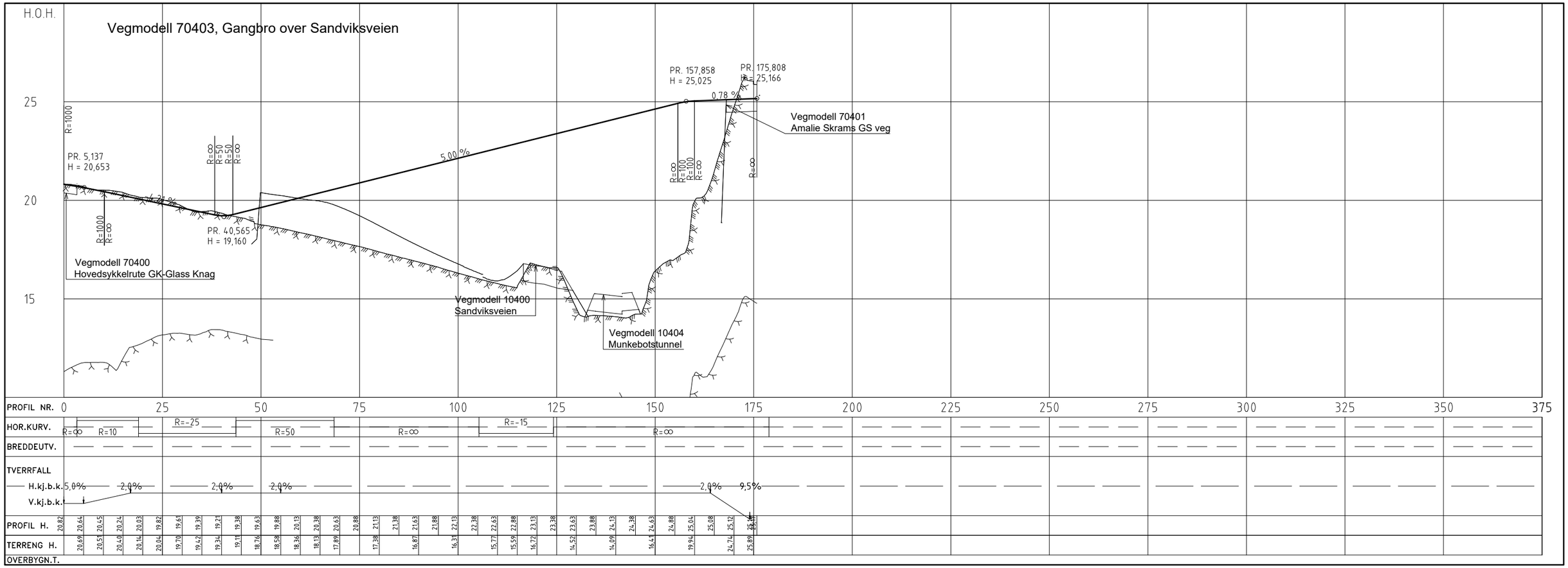

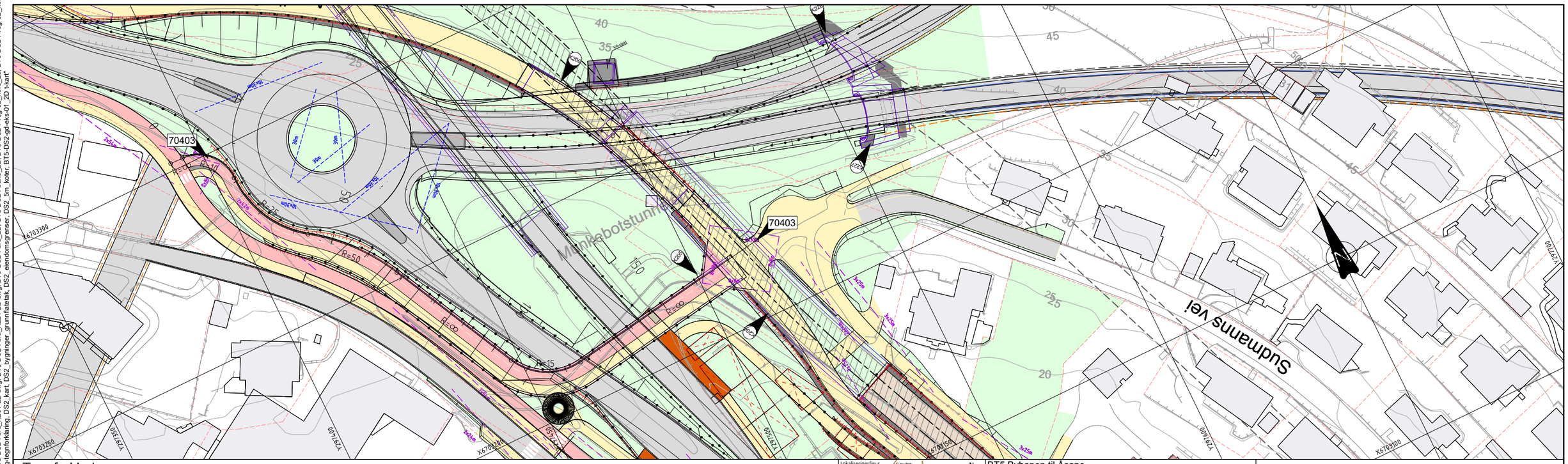

Tegnforklaring

- Bybane
- Bybane- og bussplattform
- Kjøreveg
- Gangveg/ gang- og sykkelveg
- Sykkelveg/ sykkelfelt
- Annet vegareal/ grøntareal
- Fjell
- Leskur
- Trafikkøy
- Mur
- 10000 Henvisning vegmodell
- <200 Henvisning konstruksjon
- Mur
- Rekkverk
- Konstruksjon
- Eksisterende VA-kulvert
- Fredet bygg
- Frisikt mellom kjøretøy
- Frisikt myke trafikanter
- Støyskjerm
- Gjerde
- Stengt avkjørsel
- Tunnel
- Eksisterende tunnel
- Eiendomsgrense
- 250 Profilering bane

Lokaliseringsfigur

N

BT5 Bybanen til Åsane

DS2, Gangbro over Sandviksveien

Plan og profil, vegmodell 70403, pr. 0 - 170

Revisjon	Revisjon gjelder	Utarb	Kontr	Godkjent	Rev. dato
01	Teknisk forprosjekt	NorBoy	LiE	IOV	2022-09-15
02	Til 2. gangs behandling	NorBoy	LiE	IOV	2023-03-17

BERGEN KOMMUNE

Miljøløftet

Leverandør Norconsult

Målestokk	Tegningsnummer/dokumentkode	Plan id	Rev.
1:500/1:100	BT5-D-20705	65810000	02

"V:\518\76\518769\BIM\Veg\DS2\Arkfil\DS2_LAY_D_01_syd.dwg - NorBoy - Plottet: 2023-03-10, 13:44:23 - LAYOUT = BT5-D-20705 - XREF = BT5-DS2-f-regplan-vn2_bygg som rives, BT5-DS2-f-bane_Profilering-for-andre-fag, BT5-DSf-f-veg_2D, BT5-DS2-f-bru_K223-2D dwg, BT5-DS2-f-bru_K228-2D dwg, BT5-DS2-f-bru_K217-2D dwg, BT5-DS2-f-bru_K227-2D dwg, BT5-DS2-f-bru_K202-2D dwg, BT5-DS2-f-bru_K216-2D dwg, BT5-DSf-f-veg_Anleggsvei, BT5-DSF-f-veg_Tunnellinjer, DSF_f-veg_Avkjøringsrampe, DSF_f-veg_Påkjøringsrampe, DSF_f-veg_Fløyfjellstunnellen, DSF_f-veg_Fløyfjellstunnellen, BT5-DS2-f-bru_K215-2D dwg, BT5-DS2-f-bru_K214-2D dwg, BT5-DS2-f-bru_K213-2D dwg, BT5-DS2-f-bru_K212-2D dwg, BT5-DS2-f-bru_K211-2D dwg, BT5-DS2-f-bru_K210-2D dwg, BT5-DS2-f-bru_K209-2D dwg, BT5-DS2-f-bru_K208-2D dwg, BT5-DS2-f-bru_K205-2D dwg, BT5-DS2-f-bru_K204-2D dwg, BT5-DS2-f-bru_K201-2D dwg, BT5-DS2_f-veg-01_syd_2d_lengdeprofiler, BT5-DS2-f-veg-01_syd_2d_CL, BT5-DS2-f-veg-01_syd_2d_skravur, BT5-DS2-f-veg-02_nord_2d_skravur, BT5-DS2-f-veg-03_syd_2d, BT5-DS2-f-veg-02_nord_2d, BT5-DS2-f-veg-01_syd_2d, BT5-DS2-f-Rammer, BT5-DS2-f-veg-tegnforklaring, DS2_f-veg-01_syd_2d_lengdeprofiler, BT5-DS2-f-veg-01_syd_2d_skravur, BT5-DS2-f-veg-01_syd_2d, BT5-DS2-f-Rammer, BT5-Lokaliseringsfigur, BT5-f-veg-tegnforklaring, DS2_kart, DS2_bygninger_grunnflateisk, DS2_eiendomsgrenser, DS2_5m_koter, BT5-DS2-gs-eks-01_2D i-kart"

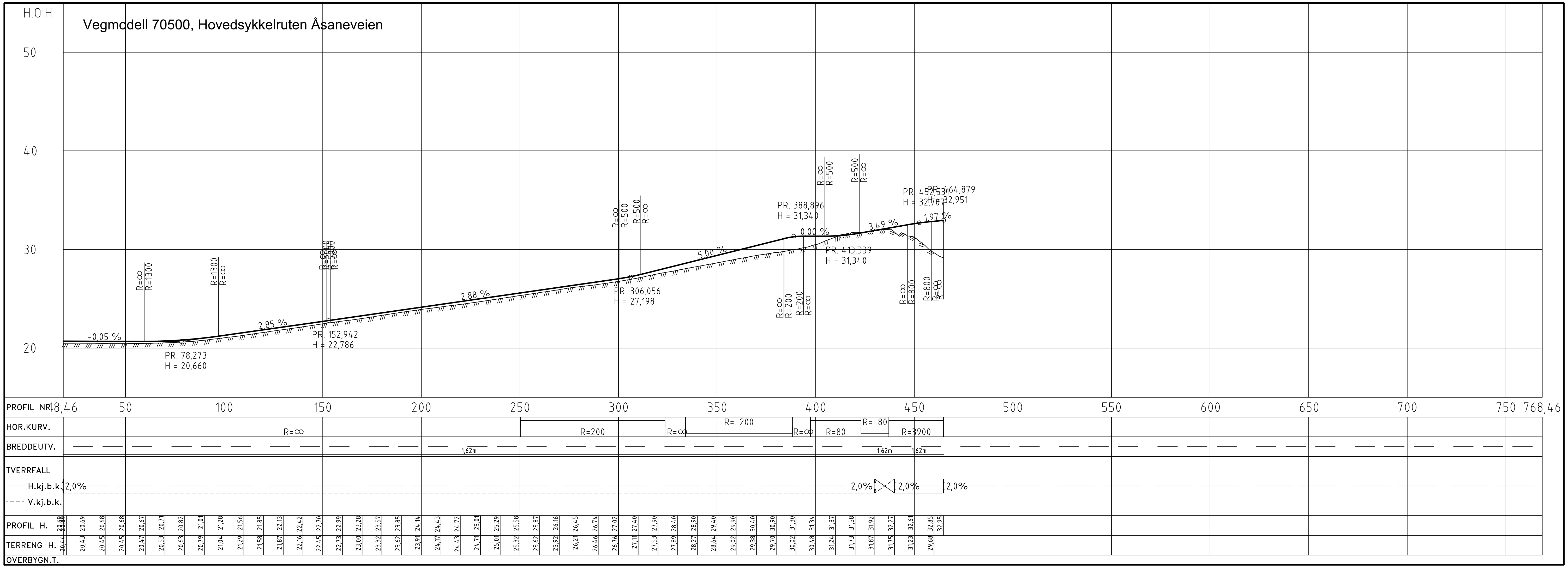

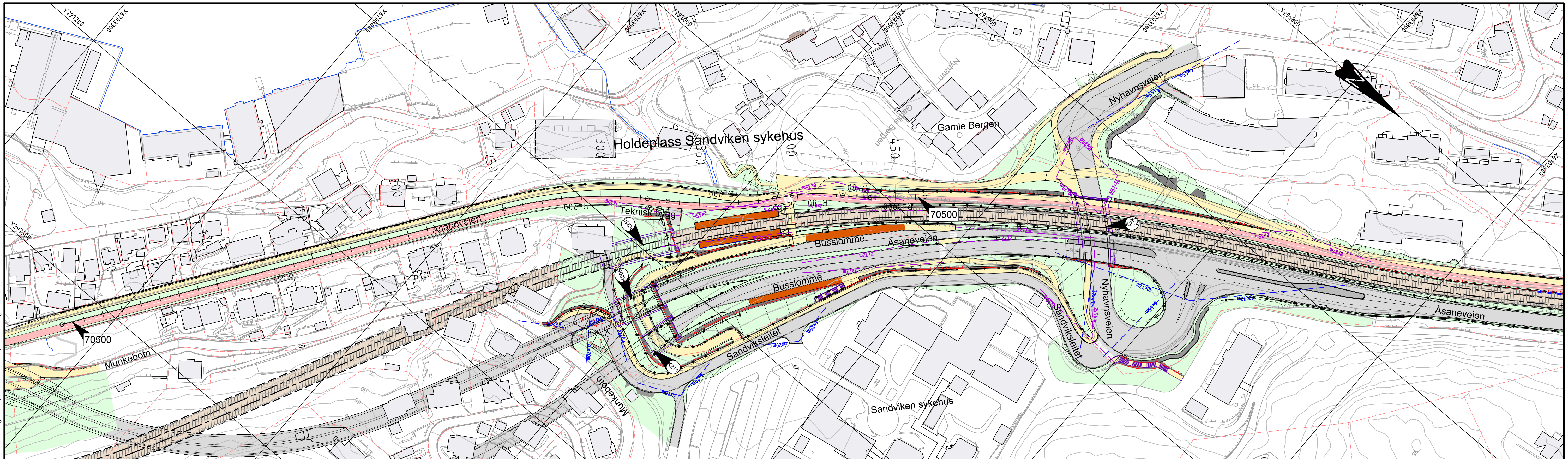

Tegnforklaring

Bybane	Fjell	Mur	Støyskjerm
Bybane- og bussplattform	Leskur	Rekkverk	Gjerde
Kjøreveg	Trafikkøy	Konstruksjon	Stengt avkjørsel
Gangveg/ gang- og sykkelveg	Mur	Eksisterende VA-kulvert	Tunnel
Sykkelveg/ sykkelfelt	10000 Henvisning vegmodell	Fredet bygg	Eksisterende tunnel
Annet vegareal/ grøntareal	K200 Henvisning konstruksjon	Frisikt mellom kjøretøy	Eiendomsgrense
		Frisikt myke trafikanter	250 Profilering bane

Lokaliseringsfigur: Eidsvågs-tunnelen, NHH, Sandviken sykehus, E39, Amalie Skrams veg, Sandvikskirken

BT5 Bybanen til Åsane
DS2, Hovedsykkelruten Åsaneveien
Plan og profil, vegmodell 70500, pr. 18 - 465

Revisjon	Revisjon gjelder	Utarb	Kontr	Godkjent	Rev. dato
01	Teknisk forprosjekt	VeHus	LiE	IOV	2022-09-15
02	Til 2. gangs behandling	VeHus	LiE	IOV	2023-03-17

BERGEN KOMMUNE — Miljøløftet
Leverandør: Norconsult — asplan viak

Målestokk	Tegningsnummer/dokumentkode	Plan id	Rev.
1:1000/1:200	BT5-D-20706	65810000	02

"V:\518\76\5187619\BIM\Veg\DS2\Arkfil\DS2_LAY_D_02_nord.dwg - NorBoy - Plottet: 2023-03-07, 16:39:07 - LAYOUT = BT5-D-20706 - XREF = BT5-DS2-f-veg-01_syd_2d_skravur, BT5-DS3-f-bane_2D, BT5-DS2-f-veg-02_nord_2d_lengdeprofiler, BT5-DS2-f-veg-02_nord_2d_skravur, BT5-DS2-lark_Sandviken sykehus, BT5-DS2-lark_NHH, BT5-DS2-f-regplan-vn2_bygg som rives, BT5-DS2-f-bru_K228-2D dwg, BT5-DS2-f-bru_K217-2D dwg, BT5-DS2-f-bru_K227-2D dwg, BT5-DS0-g-io_kulturminner, BT5-DS2-f-bru_K221-2D dwg, BT5-DS2-f-bru_K220-2D dwg, BT5-DS2-f-bru_K219-2D dwg, BT5-DS2-f-bru_K218-2D dwg, BT5-DS2-f-bru_K216-2D dwg, BT5-DS2-f-bru_K215-2D dwg, BT5-DS2-f-bru_K214-2D dwg, BT5-DS2-f-bru_K213-2D dwg, BT5-DS2-f-bru_K212-2D dwg, BT5-DS2-f-bru_K211-2D dwg, BT5-DS2-f-bru_K210-2D dwg, BT5-DS2-f-bru_K209-2D dwg, BT5-DS2-f-bru_K208-2D dwg, BT5-DS2-f-bru_K207-2D dwg, BT5-DS2-f-bru_K206-2D dwg, BT5-DS2-f-bru_K205-2D dwg, BT5-DS2-f-bru_K204-2D dwg, BT5-DS2-f-bru_K201-2D dwg, BT5-DS2-f-bru_K224-2D dwg, BT5-DS2-f-bru_2D, BT5-DS2_f-bane_Profilering-for-andre-fag, BT5-DS2-f-veg-01_syd_2d, BT5-DS2-f-veg-02_nord_2d_cl, DS2_f-bane_Gjeldende trase, BT5-DS2-f-veg-02_nord_2d, DS2_kart, DS2_bygninger_grunnflatetak, DS2_eiendomsgrenser, DS2_5m_koter, BT5-DS2-Rammer, BT5-Lokaliseringsfigur, BT5-f-veg-tegnforklaring, BT5-DS2-f-bane_2D, BT5-DS2-gd-eks-01_2D t-kart"

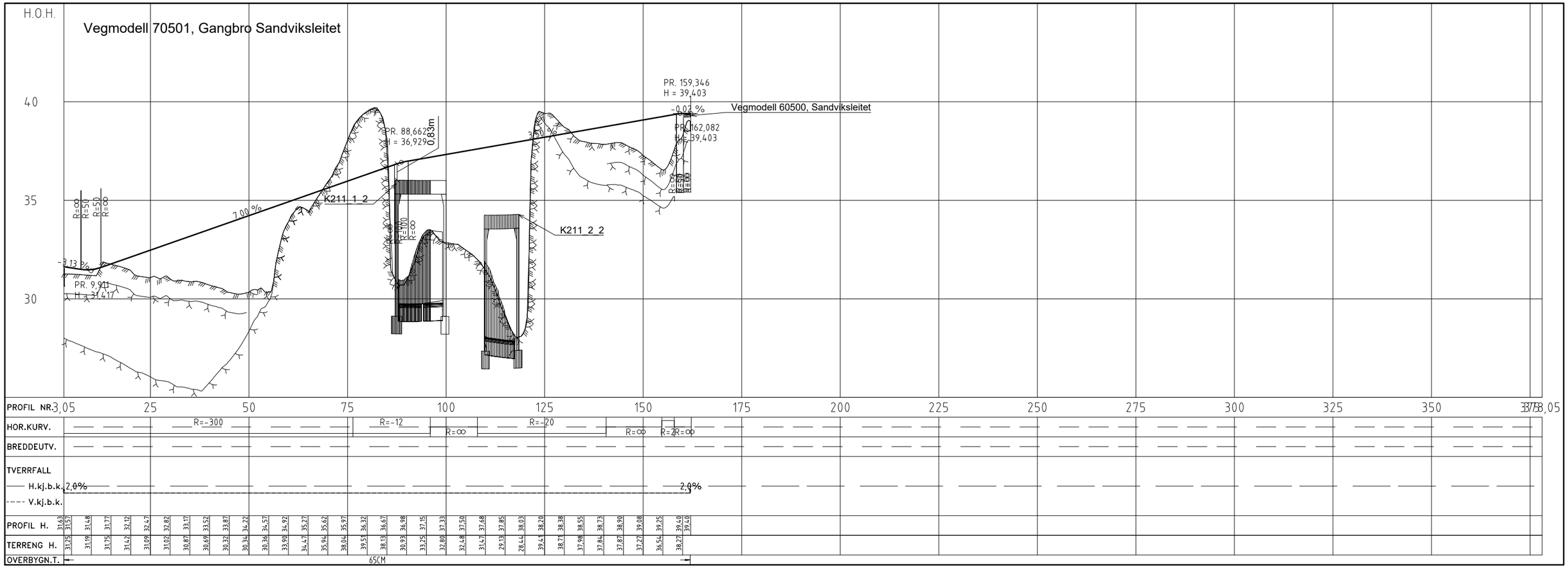

Tegnforklaring

- Bybane
- Bybane- og bussplattform
- Kjøreveg
- Gangveg/ gang- og sykkelveg
- Sykkelveg/ sykkelfelt
- Annet vegareal/ grøntareal
- Fjell
- Leskur
- Trafikkøy
- Mur
- 10000 Henvisning vegmodell
- <200 Henvisning konstruksjon
- Mur
- Rekkverk
- Konstruksjon
- Eksisterende VA-kulvert
- Fredet bygg
- Frisikt mellom kjøretøy
- Frisikt myke trafikanter
- Støyskjerm
- Gjerde
- Stengt avkjørsel
- Tunnel
- Eksisterende tunnel
- Eiendomsgrense
- 250 Profilering bane

Lokaliseringsfigur

BT5 Bybanen til Åsane

DS2, Gangbro Sandviksleitet

Plan og profil, vegmodell 70501, pr. 3 - 162
Plan, 70502

Revisjon	Revisjon gjelder	Utarb	Kontr	Godkjent	Rev. dato
01	Teknisk forprosjekt	NorBoy	LiE	IOV	2022-09-15
02	Til 2. gangs behandling	NorBoy	LiE	IOV	2023-03-17

BERGEN KOMMUNE

Miljøløftet

Leverandør Norconsult

Målestokk	Tegningsnummer/dokumentkode	Plan id	Rev.
1:500/1:100	BT5-D-20707	65810000	02

"V:\518\76\5187619\BIM\Veg\DS2\Arkfil\DS2_LAY_D_02_nord.dwg - NorBoy - Plottet: 2023-03-07, 16:41:03 - LAYOUT = BT5-D-20707 - XREF = BT5-DS2-f-veg-01_syd_2d_skravur, BT5-DS3-f-bane_2D, BT5-DS2-f-veg-02_nord_2d_lengdeprofiler, BT5-DS2-f-veg-02_nord_2d_skravur, BT5-DS2-lark_Sandviken sykehus, BT5-DS2-lark_NHH, BT5-DS2-f-regplan-vn2_bygg som rives, BT5-DS2-f-bru_K228-2D dwg, BT5-DS2-f-bru_K217-2D dwg, BT5-DS2-f-bru_K227-2D dwg, BT5-DS2-f-bru_K202-2D dwg, BT5-DS0-g-io_kulturminner, BT5-DS2-f-bru_K221-2D dwg, BT5-DS2-f-bru_K220-2D dwg, BT5-DS2-f-bru_K219-2D dwg, BT5-DS2-f-bru_K218-2D dwg, BT5-DS2-f-bru_K216-2D dwg, BT5-DS2-f-bru_K215-2D dwg, BT5-DS2-f-bru_K214-2D dwg, BT5-DS2-f-bru_K213-2D dwg, BT5-DS2-f-bru_K212-2D dwg, BT5-DS2-f-bru_K211-2D dwg, BT5-DS2-f-bru_K210-2D dwg, BT5-DS2-f-bru_K209-2D dwg, BT5-DS2-f-bru_K208-2D dwg, BT5-DS2-f-bru_K207-2D dwg, BT5-DS2-f-bru_K206-2D dwg, BT5-DS2-f-bru_K205-2D dwg, BT5-DS2-f-bru_K204-2D dwg, BT5-DS2-f-bru_K201-2D dwg, BT5-DS2-f-bru_K224-2D dwg, BT5-DS2-f-bru_2D, BT5-DS2_f-bane_Profilering-for-andre-fag, BT5-DS2-f-veg-01_syd_2d, BT5-DS2-f-bane_2D, BT5-DS2-Rammer, BT5-Lokaliseringsfigur, BT5-f-veg-tegnforklaring, BT5-DS2-f-veg-02_nord_2d_cl, DS2_f-bane_Gjeldende trase, BT5-DS2-f-veg-02_nord_2d, DS2_kart, DS2_bygninger_grunnflatetak, DS2_eiendomsgrenser, DS2_5m_koter, BT5-DS2-gd-eks-01_2D t-kart"

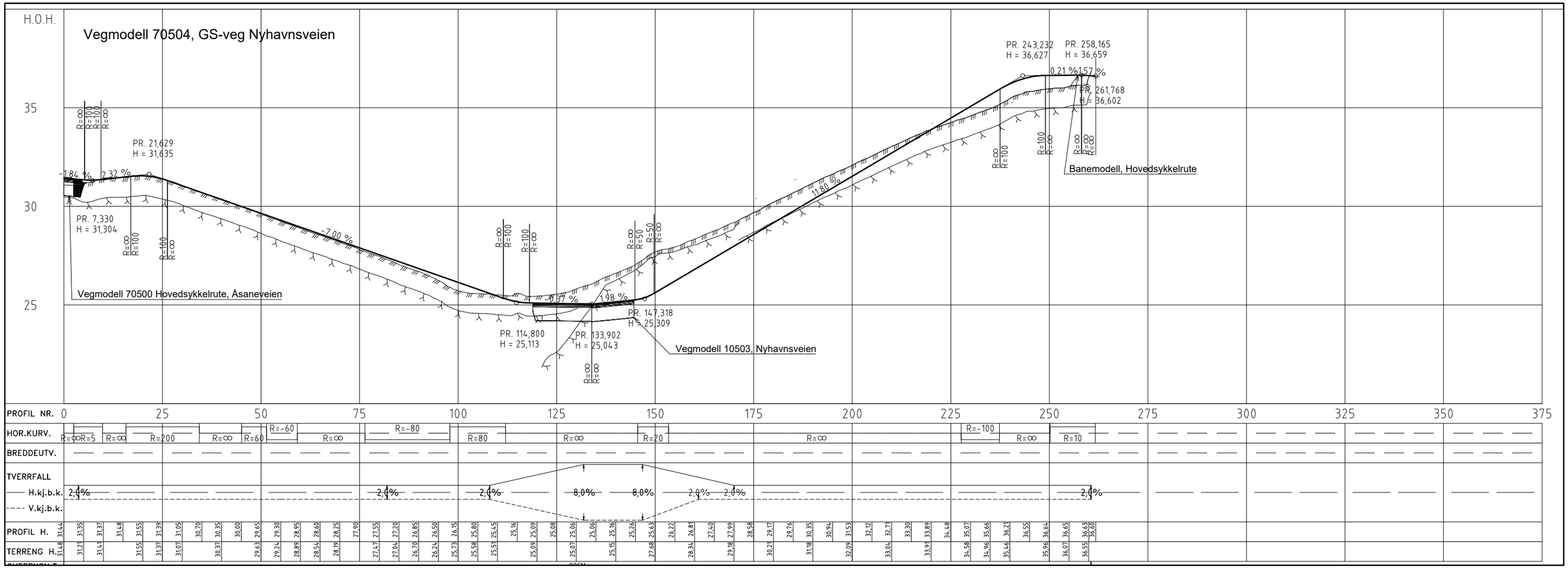

Tegnforklaring

- Bybane
- Bybane- og bussplattform
- Kjøreveg
- Gangveg/ gang- og sykkelveg
- Sykkelveg/ sykkelfelt
- Annet vegareal/ grøntareal
- Fjell
- Leskur
- Trafikkøy
- Mur
- 10000 Henvisning vegmodell
- 200 Henvisning konstruksjon
- Mur
- Rekkverk
- Konstruksjon
- Eksisterende VA-kulvert
- Fredet bygg
- Frisikt mellom kjøretøy
- Frisikt myke trafikanter
- Støyskjerm
- Gjerde
- Stengt avkjørsel
- Tunnel
- Eksisterende tunnel
- Eiendomsgrense
- 250 Profilering bane

Lokaliseringsfigur

BT5 Bybanen til Åsane

DS2, GS-veg Nyhavnsveien

Plan og profil, vegmodell 70504, pr. 11 - 258

Revisjon	Revisjon gjelder	Utarb	Kontr	Godkjent	Rev. dato
01	Teknisk forprosjekt	NorBoy	LiE	IOV	2022-09-15
02	Til 2. gangs behandling	VeHus	LiE	IOV	2023-03-17

BERGEN KOMMUNE

Miljøløftet

Leverandør Norconsult

Målestokk	Tegningsnummer/dokumentkode	Plan id	Rev.
1:500/1:100	BT5-D-20708	65810000	02

"V:\518\76\5187619\BIM\Veg\DS2\Arkfil\DS2_LAY_D_02_nord.dwg - NorBoy - Plottet: 2023-03-07, 16:52:23 - LAYOUT = BT5-D-20708 - XREF = BT5-DS2-f-veg-01_syd_2d_skravur, BT5-DS3-f-bane_2D, BT5-DS2-f-veg-02_nord_2d_lengdeprofiler, BT5-DS2-f-veg-02_nord_2d_skravur, BT5-DS2-lark_Sandviken sykehus, BT5-DS2-lark_NHH, BT5-DS2-f-regplan-vn2_bygg som rives, BT5-DS2-f-bru_K228-2D dwg, BT5-DS2-f-bru_K217-2D dwg, BT5-DS2-f-bru_K227-2D dwg, BT5-DS2-f-bru_K202-2D dwg, BT5-DS0-g-io_kulturminner, BT5-DS2-f-bru_K221-2D dwg, BT5-DS2-f-bru_K220-2D dwg, BT5-DS2-f-bru_K219-2D dwg, BT5-DS2-f-bru_K218-2D dwg, BT5-DS2-f-bru_K216-2D dwg, BT5-DS2-f-bru_K215-2D dwg, BT5-DS2-f-bru_K214-2D dwg, BT5-DS2-f-bru_K213-2D dwg, BT5-DS2-f-bru_K212-2D dwg, BT5-DS2-f-bru_K211-2D dwg, BT5-DS2-f-bru_K210-2D dwg, BT5-DS2-f-bru_K209-2D dwg, BT5-DS2-f-bru_K208-2D dwg, BT5-DS2-f-bru_K207-2D dwg, BT5-DS2-f-bru_K206-2D dwg, BT5-DS2-f-bru_K205-2D dwg, BT5-DS2-f-bru_K204-2D dwg, BT5-DS2-f-bru_K201-2D dwg, BT5-DS2-f-bru_K224-2D dwg, BT5-DS2-f-bru_2D, BT5-DS2_f-bane_Profilering-for-andre-fag, BT5-DS2-f-veg-01_syd_2d, BT5-DS2-f-bane_2D, BT5-DS2-Rammer, BT5-Lokaliseringsfigur, BT5-f-veg-tegnforklaring, BT5-DS2-f-veg-02_nord_2d_cl, DS2_f-bane_Gjeldende trase, BT5-DS2-f-veg-02_nord_2d, DS2_kart, DS2_bygninger_grunnflatetak, DS2_eiendomsgrenser, DS2_5m_koter, BT5-DS2-gd-eks-01_2D t-kart"

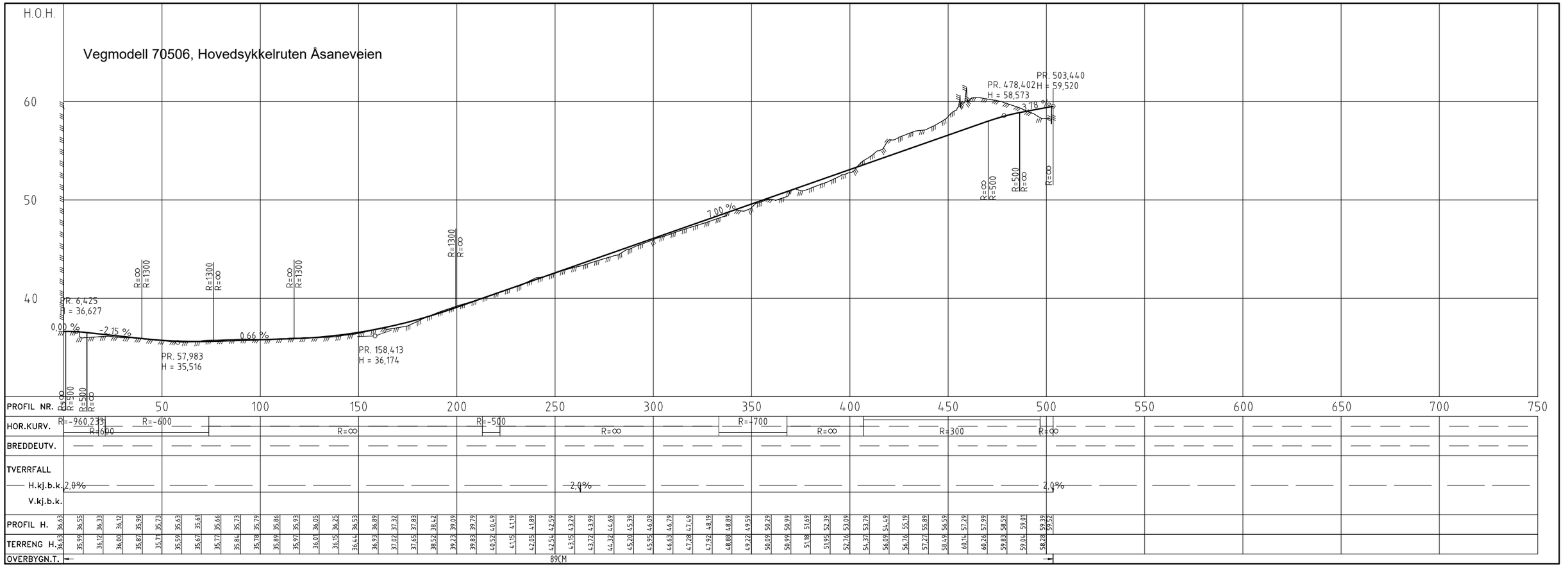

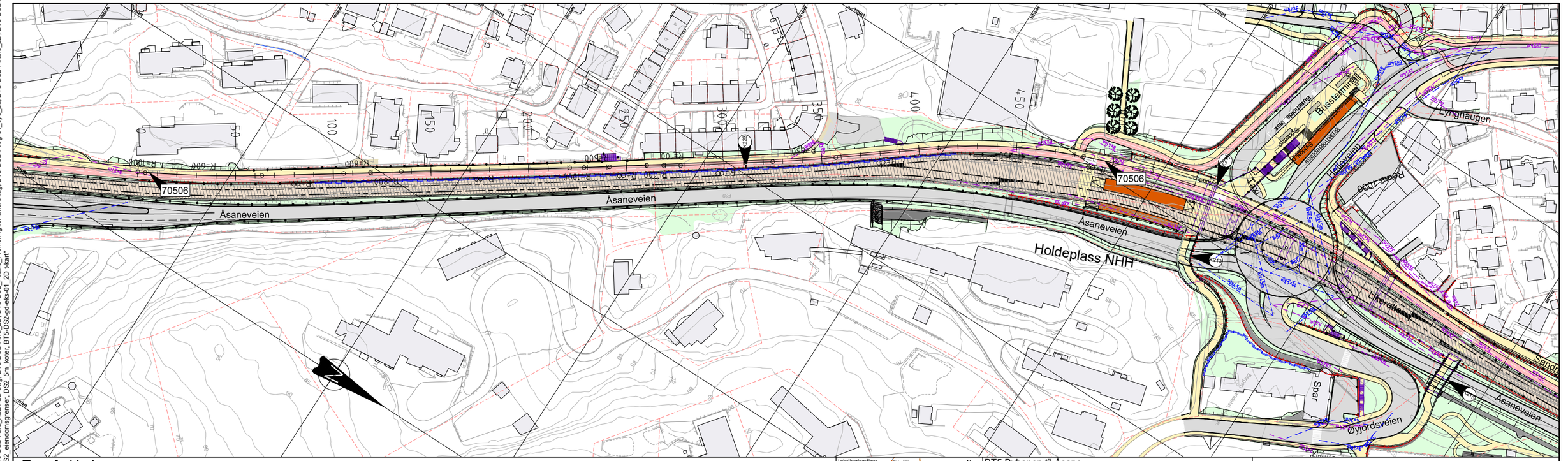

Tegnforklaring

- Bybane
- Bybane- og bussplattform
- Kjøreveg
- Gangveg/ gang- og sykkelveg
- Sykkelveg/ sykkelfelt
- Annet vegareal/ grøntareal
- Fjell
- Leskur
- Trafikkøy
- Mur
- 10000 Henvisning vegmodell
- <200 Henvisning konstruksjon
- Mur
- Rekkverk
- Konstruksjon
- Eksisterende VA-kulvert
- Fredet bygg
- Frisikt mellom kjøretøy
- Frisikt myke trafikanter
- Støyskjerm
- Bom
- Stengt avkjørsel
- Tunnel
- Eksisterende tunnel
- Eiendomsgrense
- 250 Profilering bane

Lokaliseringsfigur

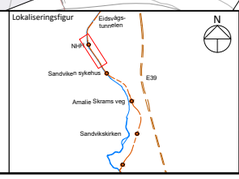

BT5 Bybanen til Åsane

DS2, Hovedsykkelruten Åsaneveien

Plan og profil, vegmodell 70506, pr. 0 - 501

Revisjon	Revisjon gjelder	Utarb	Kontr	Godkjent	Rev. dato
01	Teknisk forprosjekt	VeHus	LiE	IOV	2022-09-15
02	Til 2. gangs behandling	VeHus	LiE	IOV	2023-03-17

BERGEN KOMMUNE

Miljøløftet

Leverandør: Norconsult

Målestokk	Tegningsnummer/dokumentkode	Plan id	Rev.
1:1000/1:200	BT5-D-20709	65810000	02

"V:\518\76\5187619\BIM\Veg\DS2\Arkfil\DS2_LAY_D_02_nord.dwg - NorBoy - Plottet: 2023-03-16, 16:32:42 - LAYOUT = BT5-D-20709 - XREF = BT5-DS2-f-veg-01_syd_2d_skravur, BT5-DS3-f-bane_2D, BT5-DS2-f-veg-02_nord_2d_lengdeprofiler, BT5-DS2-f-veg-02_nord_2d_skravur, BT5-DS2-lark_Sandviken sykehus, BT5-DS2-lark_NHH, BT5-DS2-f-regplan-vn2_bygg som rives, BT5-DS2-f-bru_K228-2D dwg, BT5-DS2-f-bru_K217-2D dwg, BT5-DS2-f-bru_K227-2D dwg, BT5-DS2-f-bru_K202-2D dwg, BT5-DS0-g-io_kulturminner, BT5-DS2-f-bru_K221-2D dwg, BT5-DS2-f-bru_K220-2D dwg, BT5-DS2-f-bru_K219-2D dwg, BT5-DS2-f-bru_K218-2D dwg, BT5-DS2-f-bru_K216-2D dwg, BT5-DS2-f-bru_K215-2D dwg, BT5-DS2-f-bru_K214-2D dwg, BT5-DS2-f-bru_K213-2D dwg, BT5-DS2-f-bru_K212-2D dwg, BT5-DS2-f-bru_K211-2D dwg, BT5-DS2-f-bru_K210-2D dwg, BT5-DS2-f-bru_K209-2D dwg, BT5-DS2-f-bru_K208-2D dwg, BT5-DS2-f-bru_K207-2D dwg, BT5-DS2-f-bru_K206-2D dwg, BT5-DS2-f-bru_K205-2D dwg, BT5-DS2-f-bru_K204-2D dwg, BT5-DS2-f-bru_K201-2D dwg, BT5-DS2-f-bru_K224-2D dwg, BT5-DS2-f-bru_2D, BT5-DS2_f-bane_Profilering-for-andre-fag, BT5-DS2-f-veg-01_syd_2d, BT5-DS2-f-bane_2D, BT5-DS2-Rammer, BT5-Lokaliseringsfigur, BT5-f-veg-tegnforklaring, BT5-DS2-f-veg-02_nord_2d_cl, DS2_f-bane_Gjeldende trase, BT5-DS2-f-veg-02_nord_2d, DS2_kart, DS2_bygninger_grunnflatetak, DS2_eiendomsgrenser, DS2_5m_koter, BT5-DS2-gd-eks-01_2D t-kart"

"V:\5187\6\5187619\BIM\Vegd\DS2\Arkfil\\DS2_LAY_D_02_nord.dwg - NorBoy - Plottet: 2023-03-16, 16:50:35 - LAYOUT = BT5-D-20710 - XREF = BT5-DS2-f-veg-01_syd_2d_skravur, BT5-DS2-f-veg-02_nord_2d_skravur, BT5-DS2-tark_NHH, BT5-DS2-f-teglplan-vn2_bygg som ivres, BT5-DS2-f-bru_K228-2D dwg, BT5-DS2-f-bru_K227-2D dwg, BT5-DS2-f-bru_K226-2D dwg, BT5-DS2-f-bru_K225-2D dwg, BT5-DS2-f-bru_K224-2D dwg, BT5-DS2-f-bru_K221-2D dwg, BT5-DS2-f-bru_K220-2D dwg, BT5-DS2-f-bru_K219-2D dwg, BT5-DS2-f-bru_K218-2D dwg, BT5-DS2-f-bru_K216-2D dwg, BT5-DS2-f-bru_K215-2D dwg, BT5-DS2-f-bru_K214-2D dwg, BT5-DS2-f-bru_K213-2D dwg, BT5-DS2-f-bru_K212-2D dwg, BT5-DS2-f-bru_K211-2D dwg, BT5-DS2-f-bru_K210-2D dwg, BT5-DS2-f-bru_K209-2D dwg, BT5-DS2-f-bru_K208-2D dwg, BT5-DS2-f-bru_K207-2D dwg, BT5-DS2-f-bru_K206-2D dwg, BT5-DS2-f-bru_K205-2D dwg, BT5-DS2-f-bru_K204-2D dwg, BT5-DS2-Rammer, BT5-Lokaliseringsfigur, BT5-f-veg-tegnforklaring, BT5-DS2-f-veg-02_nord_2d_DS2_f-bane_Gjeldende trase, BT5-DS2-f-veg-02_nord_2d, DS2_f-bane_Profilering-for-andre-fag, BT5-DS2-f-veg-01_syd_2d, BT5-DS2_f-bane_2D, BT5-DS3-f-bane_2D, BT5-DS2_f-veg-02_nord_2d_lengdeprofiler, BT5-DS2-f-veg-02_nord_2d_skravur, BT5-DS2-tark_Sandviken sykehus, BT5-DS2-tark_NHH, BT5-DS2-f-veg-01_syd_2d_skravur, BT5-DS0-g-io_kulturminner, BT5-DS2-f-bru_K202-2D dwg, BT5-DS2-f-bru_K201-2D dwg, BT5-DS2-Rammer, BT5-Lokaliseringsfigur, DS2_grunnflatetak, DS2_eiendomsgrenser, DS2_5m_koter, BT5-DS2-gd-eks-01_2D.ctb"

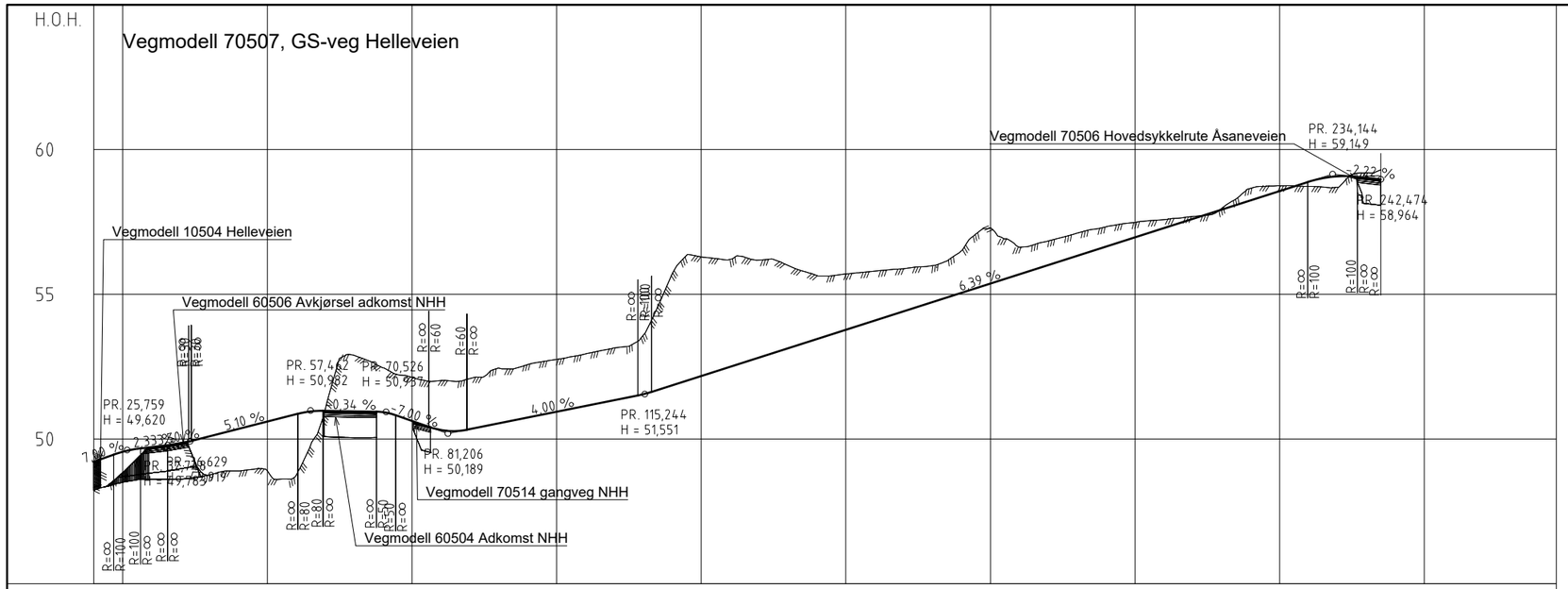

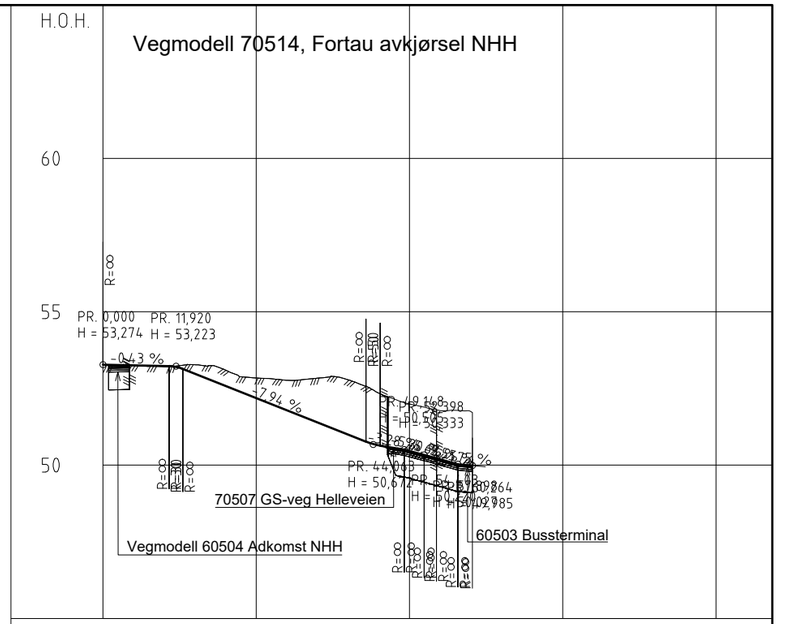

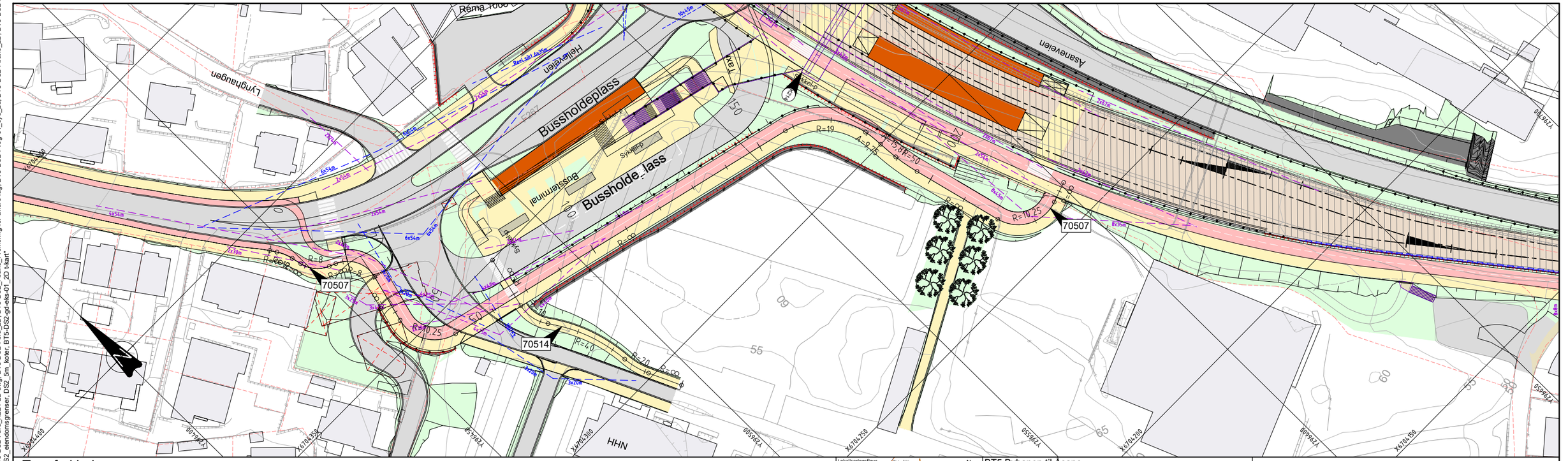

Tegnforklaring

- Bybane
- Bybane- og bussplattform
- Kjøreveg
- Gangveg/ gang- og sykkelveg
- Sykkelveg/ sykkelfelt
- Annet vegareal/ grøntareal
- Fjell
- Leskur
- Trafikkøy
- Mur
- 10000 Henvisning vegmodell
- 200 Henvisning konstruksjon
- Mur
- Rekkverk
- Konstruksjon
- Eksisterende VA-kulvert
- Fredet bygg
- Frisikt mellom kjøretøy
- Frisikt myke trafikanter
- Støyskjerm
- Bom
- Stengt avkjørsel
- Tunnel
- Eksisterende tunnel
- Eiendomsgrense
- 250 Profilering bane

Lokaliseringsfigur

N

BT5 Bybanen til Åsane

DS2, GS-veg Helleveien

Plan og profil, vegmodell 70507 og 70514

Revisjon	Revisjon gjelder	Utarb	Kontr	Godkjent	Rev. dato
01	Teknisk forprosjekt	NorBoy	LiE	IOV	2022-09-15
02	Til 2. gangs behandling	NorBoy	LiE	IOV	2023-03-17

BERGEN KOMMUNE

Miljøløftet

Leverandør Norconsult

Målestokk 1:500/1:100

Tegningsnummer/dokumentkode BT5-D-20710

Plan id 65810000

Rev. 02



Tegnforklaring

- Bybane
- Bybane- og bussplattform
- Kjøreveg
- Gangveg/ gang- og sykkelveg
- Sykkelveg/ sykkelfelt
- Annet vegareal/ grøntareal
- Fjell
- Leskur
- Trafikkøy
- Mur
- 10000 Henvisning vegmodell
- 200 Henvisning konstruksjon
- Mur
- Rekkverk
- Konstruksjon
- Eksisterende VA-kulvert
- Fredet bygg
- Frisikt mellom kjøretøy
- Frisikt myke trafikanter
- Støyskjerm
- Bom
- Stengt avkjørsel
- Tunnel
- Eksisterende tunnel
- Eiendomsgrense
- 250 Profilering bane

Lokaliseringsfigur

BT5 Bybanen til Åsane

DS2, Gangbro Øyjordsveien

Plan og profil, vegmodell 70508, pr. 16,5 - 122,5

Revisjon	Revisjon gjelder	Utarb	Kontr	Godkjent	Rev. dato
01	Teknisk forprosjekt	NorBoy	LiE	IOV	2022-09-15
02	Til 2. gangs behandling	NorBoy	LiE	IOV	2023-03-17

BERGEN KOMMUNE

Miljøløftet

Leverandør: Norconsult; oslon vlak

Målestokk	Tegningsnummer/dokumentkode	Plan id	Rev.
1:500/1:100	BT5-D-20711	65810000	02

"V:\518\76\518769\BIM\VegDS2\Arkfil\DS2_LAY_D_02_nord.dwg - NorBoy - Plottet: 2023-03-16, 16:38:24 - LAYOUT = BT5-D-20711 - XREF = BT5-DS2-f-veg-01_syd_2d_skravur, BT5-DS2-f-veg-02_nord_2d_skravur, BT5-DS2-tark_Sandvikenn sykehus, BT5-DS2-tark_NHH, BT5-DS2-f-regplan-vn2_bygg som inves, BT5-DS2-f-bru_K228-2D dwg, BT5-DS2-f-bru_K227-2D dwg, BT5-DS2-f-bru_K219-2D dwg, BT5-DS2-f-bru_K218-2D dwg, BT5-DS2-f-bru_K216-2D dwg, BT5-DS2-f-bru_K215-2D dwg, BT5-DS2-f-bru_K214-2D dwg, BT5-DS2-f-bru_K213-2D dwg, BT5-DS2-f-bru_K212-2D dwg, BT5-DS2-f-bru_K211-2D dwg, BT5-DS2-f-bru_K210-2D dwg, BT5-DS2-f-bru_K209-2D dwg, BT5-DS2-f-bru_K208-2D dwg, BT5-DS2-f-bru_K207-2D dwg, BT5-DS2-f-bru_K206-2D dwg, BT5-DS2-f-bru_K205-2D dwg, BT5-DS2-f-bru_K204-2D dwg, BT5-DS2-f-bru_K221-2D dwg, BT5-DS2-f-bru_K224-2D dwg, BT5-DS2-f-bru_2D, BT5-DS2_f-bane_Fotlleiring-for-andre-tag, BT5-DS2-f-veg-02_nord_2d_DS2_f-bane_Gjeldende trase, BT5-DS2-f-veg-02_nord_2d, DS2_f-bane_2D, BT5-DS2-f-bane_2D, BT5-DS2-Rammer, BT5-DS2-Rammer, BT5-Lokaliseringsfigur, BT5-f-veg-tegnforklaring, BT5-DS2-f-veg-01_syd_2d, skravur, BT5-DS3-f-bane_2D, BT5-DS2-f-veg-02_nord_2d_lengdeprofiler, BT5-DS2-f-veg-02_nord_2d_skravur, BT5-DS2-tark_Sandvikenn sykehus, BT5-DS2-tark_NHH, BT5-DS2-f-regplan-vn2_bygg som inves, BT5-DS2-f-bru_K228-2D dwg, BT5-DS2-f-bru_K227-2D dwg, BT5-DS2-f-bru_K219-2D dwg, BT5-DS2-f-bru_K218-2D dwg, BT5-DS2-f-bru_K216-2D dwg, BT5-DS2-f-bru_K215-2D dwg, BT5-DS2-f-bru_K214-2D dwg, BT5-DS2-f-bru_K213-2D dwg, BT5-DS2-f-bru_K212-2D dwg, BT5-DS2-f-bru_K211-2D dwg, BT5-DS2-f-bru_K210-2D dwg, BT5-DS2-f-bru_K209-2D dwg, BT5-DS2-f-bru_K208-2D dwg, BT5-DS2-f-bru_K207-2D dwg, BT5-DS2-f-bru_K206-2D dwg, BT5-DS2-f-bru_K205-2D dwg, BT5-DS2-f-bru_K204-2D dwg, BT5-DS2-f-bru_K221-2D dwg, BT5-DS2-f-bru_K224-2D dwg, BT5-DS2-f-bru_2D, BT5-DS2_f-bane_Fotlleiring-for-andre-tag, BT5-DS2-f-veg-02_nord_2d, DS2_f-bane_Gjeldende trase, BT5-DS2-f-veg-02_nord_2d, DS2_f-bane_2D, BT5-DS2-f-bane_2D, BT5-DS2-Rammer, BT5-Lokaliseringsfigur, BT5-f-veg-tegnforklaring, BT5-DS2-f-veg-01_syd_2d, skravur, BT5-DS3-f-bane_2D, BT5-DS2-f-veg-02_nord_2d_lengdeprofiler, BT5-DS2-f-veg-02_nord_2d_skravur, BT5-DS2-tark_Sandvikenn sykehus, BT5-DS2-tark_NHH, BT5-DS2-f-regplan-vn2_bygg som inves, BT5-DS2-f-bru_K228-2D dwg, BT5-DS2-f-bru_K227-2D dwg, BT5-DS2-f-bru_K219-2D dwg, BT5-DS2-f-bru_K218-2D dwg, BT5-DS2-f-bru_K216-2D dwg, BT5-DS2-f-bru_K215-2D dwg, BT5-DS2-f-bru_K214-2D dwg, BT5-DS2-f-bru_K213-2D dwg, BT5-DS2-f-bru_K212-2D dwg, BT5-DS2-f-bru_K211-2D dwg, BT5-DS2-f-bru_K210-2D dwg, BT5-DS2-f-bru_K209-2D dwg, BT5-DS2-f-bru_K208-2D dwg, BT5-DS2-f-bru_K207-2D dwg, BT5-DS2-f-bru_K206-2D dwg, BT5-DS2-f-bru_K205-2D dwg, BT5-DS2-f-bru_K204-2D dwg, BT5-DS2_bygningar_grunnflatetak, DS2_eiendomsgrenser, DS2_sm_kotar, BT5-DS2-gs-eks-01_2D Kart



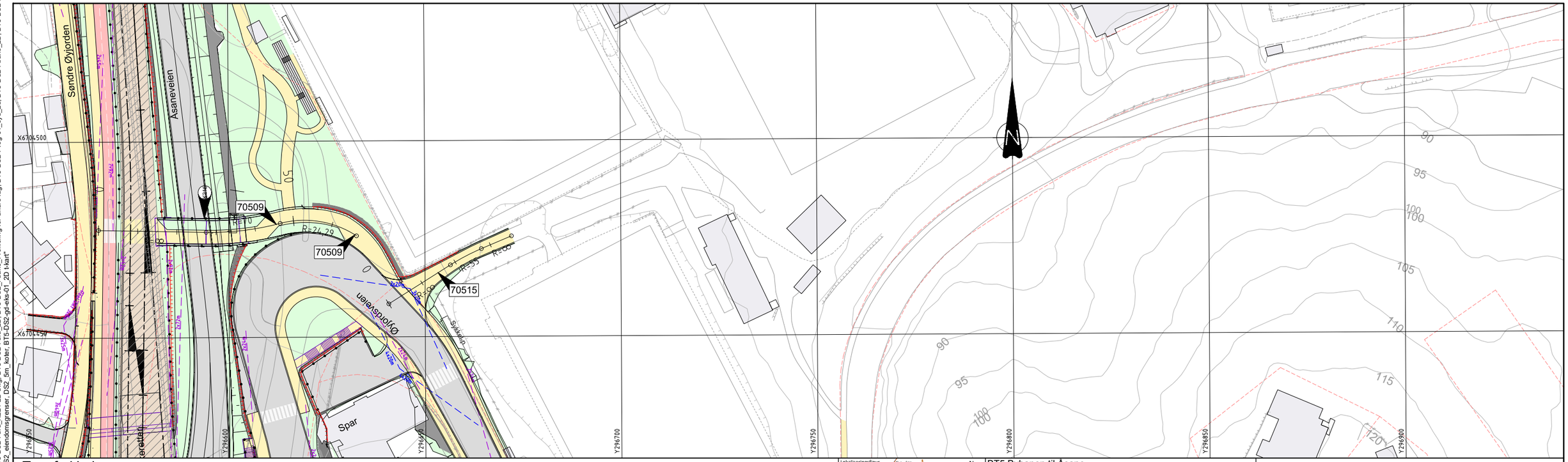

Tegnforklaring

- Bybane
- Bybane- og bussplattform
- Kjøreveg
- Gangveg/ gang- og sykkelveg
- Sykkelveg/ sykkelfelt
- Annet vegareal/ grøntareal
- Fjell
- Leskur
- Trafikkøy
- Mur
- 10000 Henvisning vegmodell
- <200 Henvisning konstruksjon
- Mur
- Rekkverk
- Konstruksjon
- Eksisterende VA-kulvert
- Fredet bygg
- Frisikt mellom kjøretøy
- Frisikt myke trafikanter
- Støyskjerm
- Bom
- Stengt avkjørsel
- Tunnel
- Eksisterende tunnel
- Eiendomsgrense
- 250 Profilering bane

Lokaliseringsfigur

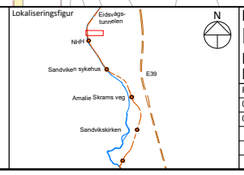

BT5 Bybanen til Åsane

DS2, Gangbro Søndre Øyjorden

Plan og profil, vegmodell 70509, pr. 15 - 56
Plan, 70515

Revisjon	Revisjon gjelder	Utarb	Kontr	Godkjent	Rev. dato
01	Teknisk forprosjekt	NorBoy	LiE	IOV	2022-09-15
02	Til 2. gangs behandling	NorBoy	LiE	IOV	2023-03-17

BERGEN KOMMUNE

Miljøløftet

Leverandør Norconsult

Målestokk	Tegningsnummer/dokumentkode	Plan id	Rev.
1:500/1:100	BT5-D-20712	65810000	02

"V:\518\76\5187619\BIM\Veg\DS2\Arkfil\DS2_LAY_D_02_nord.dwg - NorBoy - Plottet: 2023-03-13, 14:01:33 - LAYOUT = BT5-D-20712 - XREF = BT5-DS2-f-veg-01_syd_2d_skravur, BT5-DS3-f-bane_2D, BT5-DS2-f-veg-02_nord_2d_lengdeprofiler, BT5-DS2-f-veg-02_nord_2d_skravur, BT5-DS2-lark_Sandviken sykehus, BT5-DS2-lark_NHH, BT5-DS2-f-regplan-vn2_bygg som rives, BT5-DS2-f-bru_K228-2D dwg, BT5-DS2-f-bru_K227-2D dwg, BT5-DS2-f-bru_K202-2D dwg, BT5-DS0-g-io_kulturminner, BT5-DS2-f-bru_K221-2D dwg, BT5-DS2-f-bru_K220-2D dwg, BT5-DS2-f-bru_K219-2D dwg, BT5-DS2-f-bru_K218-2D dwg, BT5-DS2-f-bru_K216-2D dwg, BT5-DS2-f-bru_K215-2D dwg, BT5-DS2-f-bru_K214-2D dwg, BT5-DS2-f-bru_K213-2D dwg, BT5-DS2-f-bru_K212-2D dwg, BT5-DS2-f-bru_K211-2D dwg, BT5-DS2-f-bru_K210-2D dwg, BT5-DS2-f-bru_K209-2D dwg, BT5-DS2-f-bru_K208-2D dwg, BT5-DS2-f-bru_K207-2D dwg, BT5-DS2-f-bru_K206-2D dwg, BT5-DS2-f-bru_K205-2D dwg, BT5-DS2-f-bru_K204-2D dwg, BT5-DS2-f-bru_K201-2D dwg, BT5-DS2-f-bru_K224-2D dwg, BT5-DS2-f-bru_2D, BT5-DS2_f-bane_Profilering-for-andre-fag, BT5-DS2-f-veg-01_syd_2d, BT5-DS2-f-bane_2D, BT5-DS2-Rammer, BT5-Lokaliseringsfigur, BT5-f-veg-tegnforklaring, BT5-DS2-f-veg-02_nord_2d_cl, DS2_f-bane_Gjeldende trase, BT5-DS2-f-veg-02_nord_2d, DS2_kart, DS2_bygninger_grunnflatetak, DS2_eiendomsgrenser, DS2_5m_koter, BT5-DS2-gd-eks-01_2D t-kart"

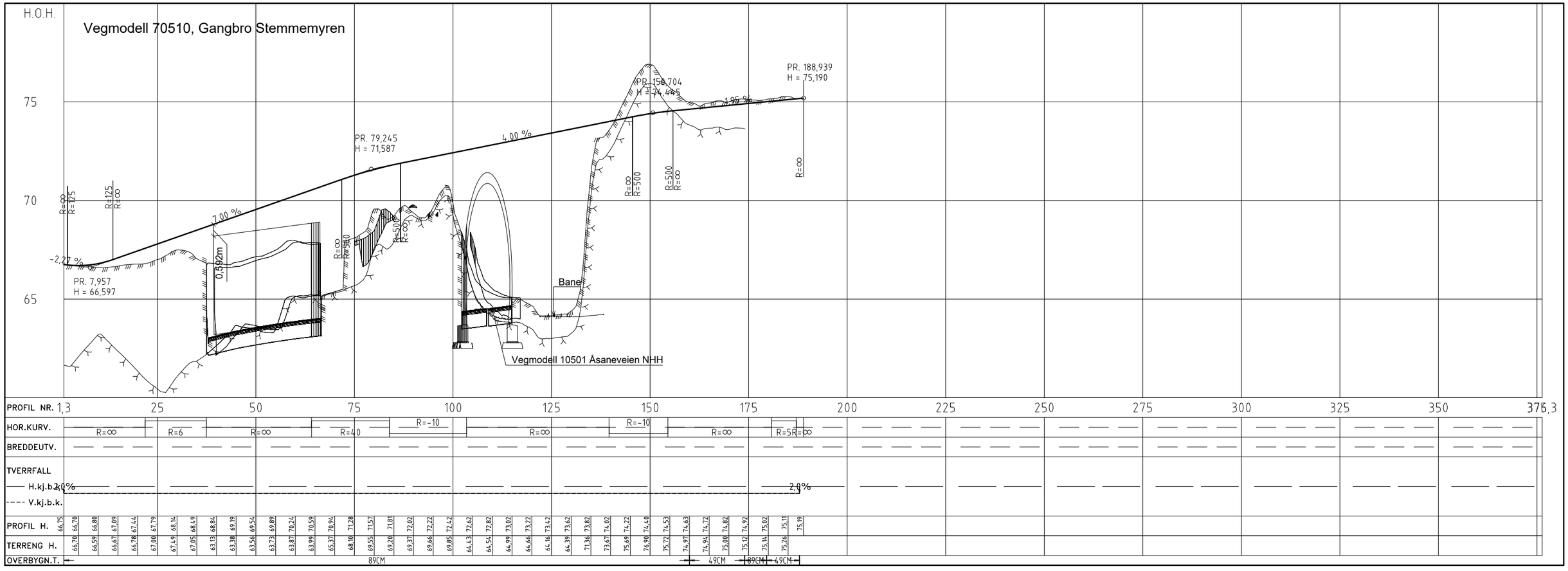

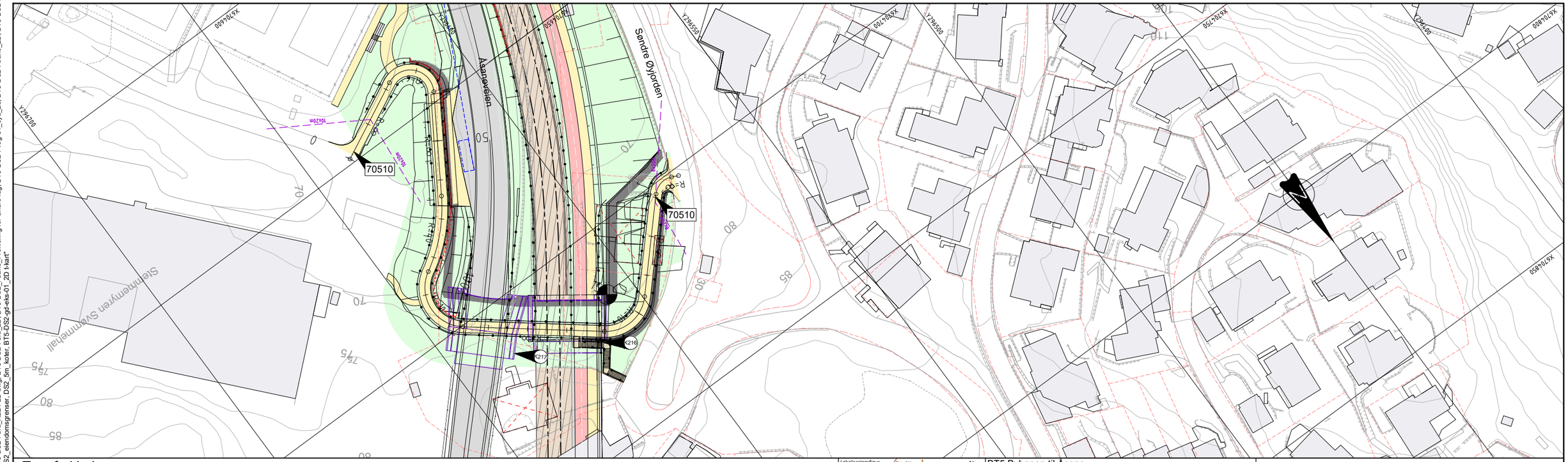

Tegnforklaring

- Bybane
- Bybane- og bussplattform
- Kjøreveg
- Gangveg/ gang- og sykkelveg
- Sykkelveg/ sykkelfelt
- Annet vegareal/ grøntareal
- Fjell
- Leskur
- Trafikkøy
- Mur
- 10000 Henvisning vegmodell
- K200 Henvisning konstruksjon
- Mur
- Rekkverk
- Konstruksjon
- Eksisterende VA-kulvert
- Fredet bygg
- Frisikt mellom kjøretøy
- Frisikt myke trafikanter
- Støyskjerm
- Bom
- Stengt avkjørsel
- Tunnel
- Eksisterende tunnel
- Eiendomsgrense
- 250 Profilering bane

Lokaliseringsfigur

BT5 Bybanen til Åsane

DS2, Gangbro Stemmemyren

Plan og profil, vegmodell 70510, pr. 0 - 190

Revisjon	Revisjon gjelder	Utarb	Kontr	Godkjent	Rev. dato
01	Teknisk forprosjekt	NorBoy	LiE	IOV	2022-09-15
02	Til 2. gangs behandling	NorBoy	LiE	IOV	2023-03-17

BERGEN KOMMUNE

Miljøløftet

Leverandør Norconsult

Målestokk	Tegningsnummer/dokumentkode	Plan id	Rev.
1:500/1:100	BT5-D-20713	65810000	02

"V:\518\76\5187619\BIM\Veg\DS2\Arkfil\DS2_LAY_D_02_nord.dwg - NorBoy - Plottet: 2023-03-08, 09:12:26 - LAYOUT = BT5-D-20713 - XREF = BT5-DS2-f-veg-01_syd_2d_skravur, BT5-DS2-f-veg-02_nord_2d_skravur, BT5-DS2-lark_Sandviken sykehus, BT5-DS2-lark_NHH, BT5-DS2-f-regplan-vn2_bygg som rives, BT5-DS2-f-bru_K228-2D dwg, BT5-DS2-f-bru_K217-2D dwg, BT5-DS2-f-bru_K227-2D dwg, BT5-DS2-f-bru_K202-2D dwg, BT5-DS0-g-io_kulturminner, BT5-DS2-f-bru_K221-2D dwg, BT5-DS2-f-bru_K218-2D dwg, BT5-DS2-f-bru_K216-2D dwg, BT5-DS2-f-bru_K215-2D dwg, BT5-DS2-f-bru_K214-2D dwg, BT5-DS2-f-bru_K213-2D dwg, BT5-DS2-f-bru_K212-2D dwg, BT5-DS2-f-bru_K211-2D dwg, BT5-DS2-f-bru_K210-2D dwg, BT5-DS2-f-bru_K209-2D dwg, BT5-DS2-f-bru_K208-2D dwg, BT5-DS2-f-bru_K207-2D dwg, BT5-DS2-f-bru_K206-2D dwg, BT5-DS2-f-bru_K205-2D dwg, BT5-DS2-f-bru_K204-2D dwg, BT5-DS2-f-bru_K201-2D dwg, BT5-DS2-f-bru_K224-2D dwg, BT5-DS2-f-bru_2D, BT5-DS2_f-bane_Profilering-for-andre-fag, BT5-DS2-f-veg-01_syd_2d, BT5-DS2-f-bane_2D, BT5-DS2-Rammer, BT5-Lokaliseringsfigur, BT5-f-veg-tegnforklaring, BT5-DS2-f-veg-02_nord_2d_cl, DS2_f-bane_Gjeldende trase, BT5-DS2-f-veg-02_nord_2d, DS2_kart, DS2_bygninger_grunnflatetak, DS2_eiendomsgrenser, DS2_5m_koter, BT5-DS2-gd-eks-01_2D t-kart"

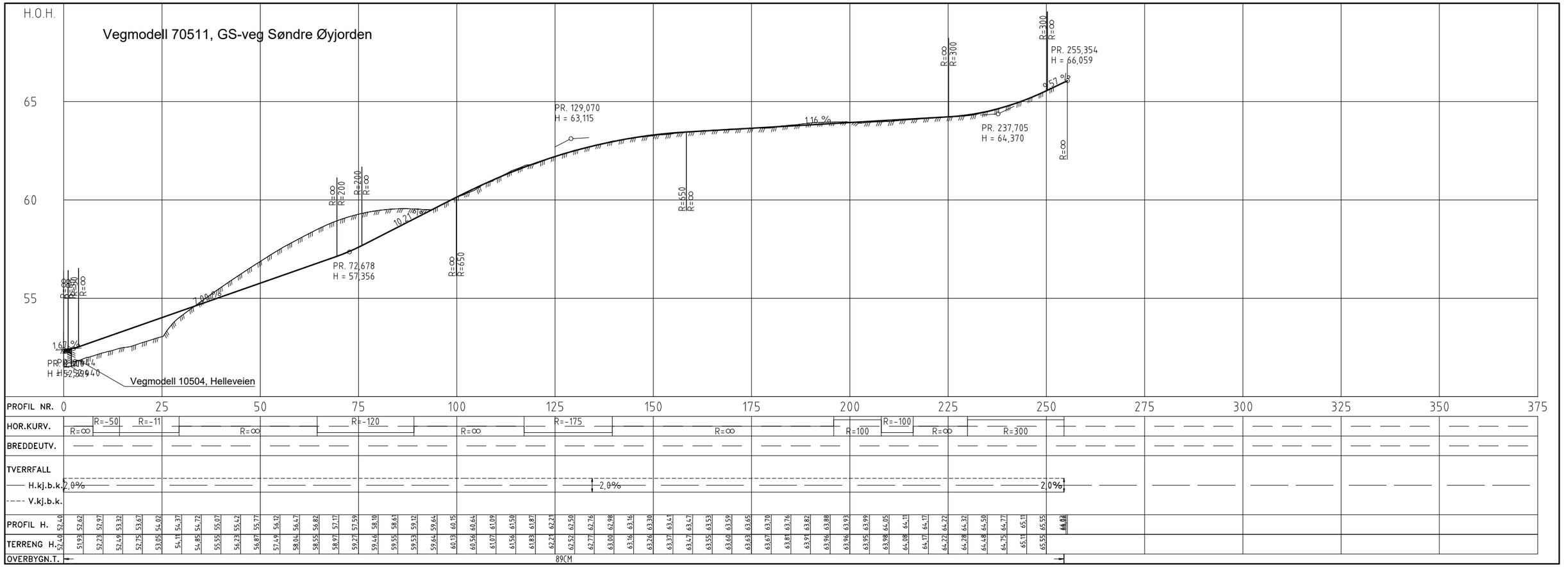

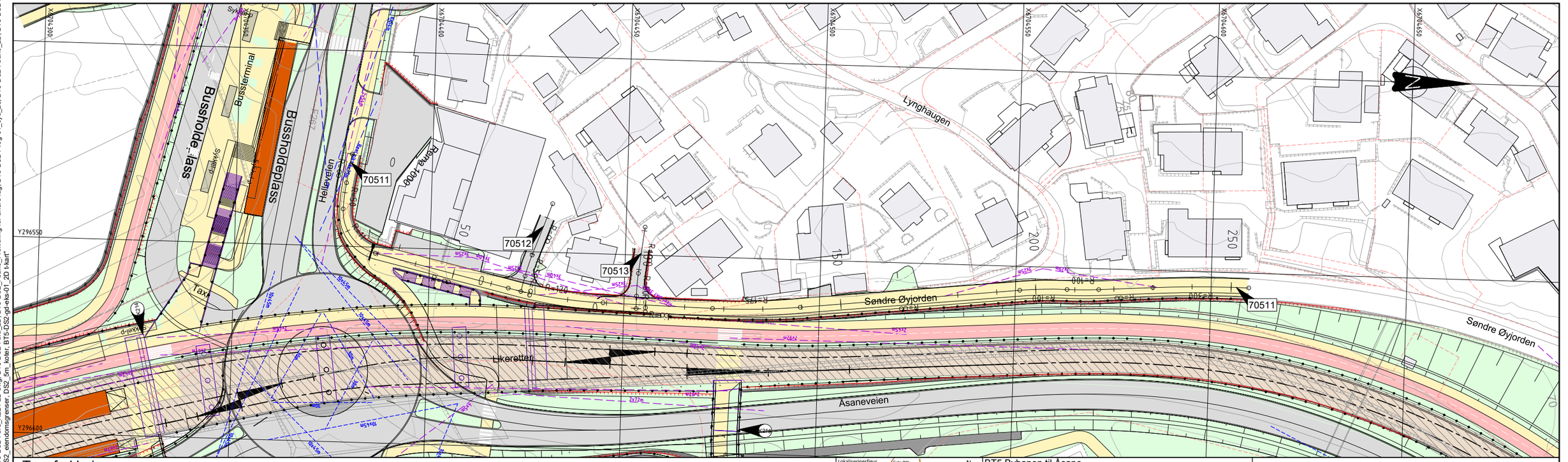

Tegnforklaring

- Bybane
- Bybane- og bussplattform
- Kjøreveg
- Gangveg/ gang- og sykkelveg
- Sykkelveg/ sykkelfelt
- Annet vegareal/ grøntareal
- Fjell
- Leskur
- Trafikkøy
- Mur
- 10000 Henvisning vegmodell
- <200 Henvisning konstruksjon
- Mur
- Rekkverk
- Konstruksjon
- Eksisterende VA-kulvert
- Fredet bygg
- Frisikt mellom kjøretøy
- Frisikt myke trafikanter
- Støyskjerm
- Gjerde
- Stengt avkjørsel
- Tunnel
- Eksisterende tunnel
- Eiendomsgrense
- 250 Profilering bane

Lokaliseringsfigur

BT5 Bybanen til Åsane

DS2, GS-veg Søndre Øyjorden

Plan og profil, vegmodell 70511, pr. 0 - 254,5
Plan, 70512 og 70513

Revisjon	Revisjon gjelder	Utarb	Kontr	Godkjent	Rev. dato
01	Teknisk forprosjekt	NorBoy	LiE	IOV	2022-09-15
02	Til 2. gangs behandling	NorBoy	LiE	IOV	2023-03-17

BERGEN KOMMUNE

Miljøløftet

Leverandør Norconsult

Målestokk	Tegningsnummer/dokumentkode	Plan id	Rev.
1:500/1:100	BT5-D-20714	65810000	02

"V:\518\76\5187619\BIM\Veg\DS2\Arkfil\DS2_LAY_D_02_nord.dwg - NorBoy - Plottet: 2023-03-16, 16:40:45 - LAYOUT = BT5-D-20714 - XREF = BT5-DS2-f-veg-01_syd_2d_skravur, BT5-DS3-f-bane_2D, BT5-DS2-f-veg-02_nord_2d_lengdeprofiler, BT5-DS2-f-veg-02_nord_2d_skravur, BT5-DS2-lark_Sandviken sykehus, BT5-DS2-lark_NHH, BT5-DS2-f-regplan-vn2_bygg som rives, BT5-DS2-f-bru_K228-2D dwg, BT5-DS2-f-bru_K217-2D dwg, BT5-DS2-f-bru_K227-2D dwg, BT5-DS2-f-bru_K202-2D dwg, BT5-DS0-g-lo_kulturminner, BT5-DS2-f-bru_K221-2D dwg, BT5-DS2-f-bru_K220-2D dwg, BT5-DS2-f-bru_K219-2D dwg, BT5-DS2-f-bru_K218-2D dwg, BT5-DS2-f-bru_K216-2D dwg, BT5-DS2-f-bru_K215-2D dwg, BT5-DS2-f-bru_K214-2D dwg, BT5-DS2-f-bru_K213-2D dwg, BT5-DS2-f-bru_K212-2D dwg, BT5-DS2-f-bru_K211-2D dwg, BT5-DS2-f-bru_K210-2D dwg, BT5-DS2-f-bru_K209-2D dwg, BT5-DS2-f-bru_K208-2D dwg, BT5-DS2-f-bru_K207-2D dwg, BT5-DS2-f-bru_K206-2D dwg, BT5-DS2-f-bru_K205-2D dwg, BT5-DS2-f-bru_K204-2D dwg, BT5-DS2-f-bru_K201-2D dwg, BT5-DS2-f-bru_K224-2D dwg, BT5-DS2-f-bru_2D, BT5-DS2_f-bane_Profilering-for-andre-fag, BT5-DS2-f-veg-01_syd_2d, BT5-DS2-f-bane_2D, BT5-DS2-Rammer, BT5-Lokaliseringsfigur, BT5-f-veg-tegnforklaring, BT5-DS2-f-veg-02_nord_2d_cl, DS2_f-bane_Gjeldende trase, BT5-DS2-f-veg-02_nord_2d, DS2_kart, DS2_bygninger_grunnflatetak, DS2_eiendomsgrenser, DS2_5m_koter, BT5-DS2-gd-eks-01_2D t-kart"

Vegmodell 90501, Gangsti Munkebotn



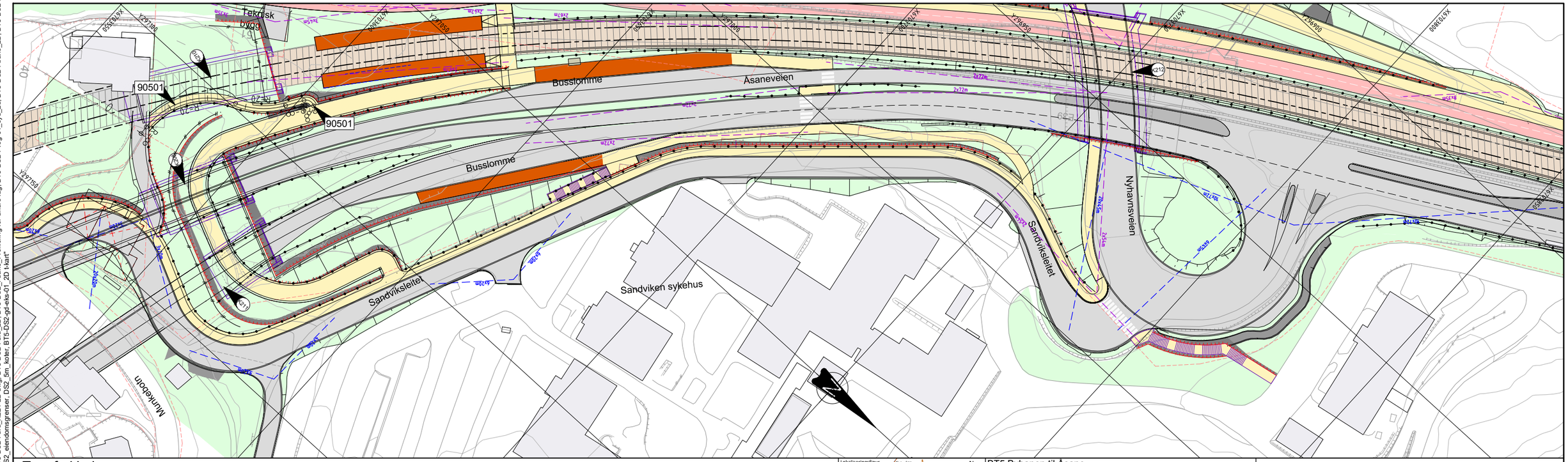

Tegnforklaring

- Bybane
- Bybane- og bussplattform
- Kjøreveg
- Gangveg/ gang- og sykkelveg
- Sykkelveg/ sykkelfelt
- Annet vegareal/ grøntareal
- Fjell
- Leskur
- Trafikkøy
- Mur
- 10000 Henvisning vegmodell
- 200 Henvisning konstruksjon
- Mur
- Rekkverk
- Konstruksjon
- Eksisterende VA-kulvert
- Sikringssone drikkevann
- Frisikt mellom kjøretøy
- Frisikt myke trafikanter
- Støyskjerm
- Gjerde
- Stengt avkjørsel
- Tunnel
- Eksisterende tunnel
- Eiendomsgrense
- 250 Profilering bane

BT5 Bybanen til Åsane

DS2, Gangsti Munkebotn

Plan og profil, vegmodell 90501, pr. 0 - 50

Revisjon	Revisjon gjelder	Utarb	Kontr	Godkjent	Rev. dato
01	Teknisk forprosjekt	NorBoy	LiE	IOV	2022-09-15
02	Til 2. gangs behandling	NorBoy	LiE	IOV	2023-03-17

BERGEN KOMMUNE

Miljøløftet

Leverandør: Norconsult; Asplan Viak

Målestokk	Tegningsnummer/dokumentkode	Plan id	Rev.
1:500/1:100	BT5-D-20902	65810000	02

"V:\518\76\518761\BIM\Vegd\DS2\Arkfil\DS2_LAY_D_02_nord.dwg - NorBoy - Plottet: 2023-03-08, 09:18:20 - LAYOUT = BT5-D-20902 - XREF = BT5-DS2-f-veg-01_syd_2d_skravur, BT5-DS2-f-veg-02_nord_2d_skravur, BT5-DS2-tark_Sandviken sykehus, BT5-DS2-tark_NHH, BT5-DS2-f-regplan-vn2_bygg som inves, BT5-DS2-f-bru_K228-2D dwg, BT5-DS2-f-bru_K217-2D dwg, BT5-DS2-f-bru_K219-2D dwg, BT5-DS2-f-bru_K218-2D dwg, BT5-DS2-f-bru_K227-2D dwg, BT5-DS2-f-bru_K202-2D dwg, BT5-DS0-g-io_kulturminner, BT5-DS2-f-bru_K221-2D dwg, BT5-DS2-f-bru_K214-2D dwg, BT5-DS2-f-bru_K208-2D dwg, BT5-DS2-f-bru_K213-2D dwg, BT5-DS2-f-bru_K212-2D dwg, BT5-DS2-f-bru_K211-2D dwg, BT5-DS2-f-bru_K210-2D dwg, BT5-DS2-f-bru_K215-2D dwg, BT5-DS2-f-bru_K209-2D dwg, BT5-DS2-f-bru_K206-2D dwg, BT5-DS2-f-bru_K207-2D dwg, BT5-DS2-f-bru_K205-2D dwg, BT5-DS2-f-bru_K204-2D dwg, BT5-DS2-f-bru_K201-2D dwg, BT5-DS2-f-bru_K224-2D dwg, BT5-DS2-f-bru_2D, BT5-DS2_f-bane_Profilering-for-andre-lag, BT5-DS2-f-veg-01_syd_2d, BT5-DS2-f-bane_2D, BT5-DS2-Rammer, BT5-L-Lokaliseringsfigur, BT5-f-veg-tegnforklaring, BT5-DS2-f-veg-02_nord_2d_cl, DS2_f-bane_Gjeldende trase, BT5-DS2-f-veg-02_nord_2d, DS2_kart, DS2_bygninger_grunnflatetak, DS2_eiendomsgrenser, DS2_sm_koter, BT5-DS2-gd-eks-01_2D.lr.kart